CORRESPONDENCE FILE

B - clan. 1

File No. AFI 33 DST 57.

MYSORE GOVERNMENT SECRETARIAT

Department of ..... Agr. .....

Section ..... Forest. .....

Subject :—

Disafforestation of :-

RS 135 of Gs 57

RS 1 & 2 of Gs 61



ಎಸ್. ನಾರಾಯಣಸ್ವಾಮಿ
ಸರ್ಕಾರದ ಅಧೀನ ಕಾರ್ಯದರ್ಶಿ
ಕೃಷಿ ಪರಿಸರ ಮತ್ತು ಜೀವಿಶಾಸ್ತ್ರ ಇಲಾಖೆ

1.4.04

Appendix F. G.—1]

2/7

SUBJECT Disafforestation of S.No. 202 & 55 of Yedehalli village Kolar.

by

AF 9H48/F Dt 27/12/55

Diary No. of letter replied to .....

Mysore Government Secretariat.

( )

the *195* .

Date of issue.....

Signed by.....

List of enclosures .....

Copied by.....

Examined by .....

Section

File No.

Serial No.

No.

To

The Asst

Sir,

Ref: your letter No. M1-87-311/54 dt. 22-9-55 addressed to the R.C. Block

With reference to the above I am directed to request you kindly to send a sketch showing the area of the forest and the area encroached upon. and also the reasons ~~for~~ why such large scale encroachment was not noticed and action to prevent it ~~them~~ taken immediately

yf

for Secy Hfa.

WD 0257—GPB—P.Z.S.—1,20,000—6-6-55

Appendix F. G.—1]

SUBJECT Grant of Lands in S.N° 21 of Arehalli Village and Dis-Forestment of S.N° 202 and 53 of Yedehalli Village

Diary No. of letter replied to .....

Mysore Government Secretariat.

( )

the 195

Date of issue Issued 24/1/59

Signed by.....

List of enclosures .....

Copied by.....

Examined by .....

Section

File No.

Serial No.

No. A1-D 33 FST 57

To The C.C.F. D. 24/1/59
Bijapur

Sir,

Ref: Your letter No. (33) M.1-87-311/57, Dated 21-5-58 on the above mentioned subject.

I am directed to state that Govt observes in this case that due to the absence of proper entries in the Rev Records about the forest-lands these forest lands in S.N. 21 of Arehalli and S.N. 202 and 53 of Yedehalli have been diverted by the Revenue authorities for cultivation

WD 01787- GPB—PZS—100,000—10-2-58

without consulting the Forest Deptt. ~~as~~
More over the Forest Deptt also did not
notice this lapse earlier as the lands
are ~~being granted~~ granted ever since 1929-30
onwards. I am ~~to~~ requested ~~to~~ request
you to give proper directions to your
subordinates to see that proper necessary
entries are made in the Rev Records
about the forest lands in order to stop
such grants in future.

3) You are further requested to submit
your proposal reg disforestment of the
area and draft notification reg the
same as called for under Govt letter
of even number dated 20-12-57.

Yrs,

Sd/-
AS
6/Dec/58

Copy to the RDO with ref to their
file No. RD 111 LQK 57

Serial No.

GOVERNMENT SECRETARIAT NO. 23 MAY 1958 A. & F. DEPTT., CO-OPERATION BRANCH

SECRETARY TO GOVERNMENT OF MYSORE No. 66 HH 20 MAY 1958 B REVENUE DEPARTMENT

fwd

Fri BS
Dft 1
20/5/58

MYSORE GOVERNMENT SECRETARIAT No. 6159/B 21 MAY 1958 REVENUE BRANCH.

33) The R.D. may be requested to communicate further steps taken by them in connection with the enquiries. (para No. 25 Supra)

Wes 16/5/58

Y.C.M.
P. Venkatavadiya
19.5.58. D.S. L.D.

34) A detailed report has been called for from the Divisional Comr Bangalore and the same has not been received. He has been reminded. On receipt of the report early action will be taken and will be intimated.

With the above information the file may be returned to A & F. Depts.

RB
21/5 Dft 1
22/5

M. VENKATAGIRIAH
Under Secy. Rev. Dept.

MYSORE GOVERNMENT SECRETARIAT NO. 24 MAY 1958 ANIMAL HUSBANDARY & FOREST BRANCH

35) DNo 6745/21-5-58. Pnd. for favour of perusal. The cc Reminder to the CCF is put-up for approval.

Wes 5/7/58
Sd Pnd
14.7.58

36) Reminder is put-up for approval. D.S.

Fwd 19/1/59
Dft 1
21.1.59

Note.—Contn. Sheet

Subject:- Disforestment of S. No: 202 & 55 of Vadakatte village Kolar Taluk.

6

File No. AFD 33 DST of 195 7

Mysore Government Secretariat

Serial No.

37) The Draft letter to the C.C.F put-up 31 is removed from the R.D.S File and kept in this Dft/Ltr file.

Sep
-28/1/59

38) The letter has been issued on 24-1-59.

39) Ref. Page 29/CF.

Reminder III to CCF.

Init.
20/6/59.

SCR
21-8-59

(40) SPM
22/8

DS

Issued
25/8/59

Sec S
Init.
26/8/59.

Mysore Government Secretariat

AD 33 DST 57 File No. of 195 .

[App. F. III 2

7

8560 RCB

Serial No.

AD 33 DST 57

22) The file may kindly be returned to A & F Department along with a copy of the letter addressed to the Divisional Comr Bangalore for information and needful action.

RQ
16/1/58

ns AS 9) 17/1

Ch
16/1/58

23) The R.D have taken one typed copy of the Note and they have asked the Div Comm Bangalore, ~~for enq~~ to make enquiry into the matter. Further developments may be availed from the R.D.

23/1

24) Reind R.D on 12.2.58

Ues
20/1/58
U
23/1

Ev Publ
25.1.58.

25) R.D. may be requested to communicate further developments about the result of the enquiries into the grant of forest lands by the then authorities without the concurrence of the Forest Deptt.

Ues
11/2/58
U
14/2

26) Ues.

Ev Publ
14-2-58

RD

SECRETARY TO GOVERNMENT OF MYSORE
No. 525
18 FEB 1958
REVENUE DEPARTMENT

GOVERNMENT PRESS
No. 1974/B
18 FEB 1958
REVENUE BRANCH.

Note.—Contn. Sheet

File No. AF-D 33 & ST of 1957. E58 ✓

Mysore Government Secretariat

1974.

Serial No. 27

29) The file bearing no RD 111 AG(KS) on the same subject has been reminding the Divisional Conr Bangalore to expedite the information has been sent up separately.

On receipt of the information from the Divisional Conr Bangalore necessary action will be taken and it will be intimated. 28

Within the above information the file may kindly be returned to A & F Department. 29

RG
19/2/58

(sd) M. VENKATAGIRIRAJU,
Under Secy., Rev. Dept.

21/2

30) RD, may be requested to communicate further developments about the result of the enquiries into the grant of forest lands by the Rev authorities without consulting the Forest Deptt.

31) A reminder is sent-up to the C.C.F. for approval asking him to submit his proposal for deforestment of this Minor Forest.

12/4/58

12.4.58

Reminder issued

6.5.58

WD 01774—GPB—PZS—300,000—28-10-57

AFD 33 DST 57

OFFICE OF THE MINISTER FOR AGRICULTURE No. 3844 20 NOV 1957 BANGALORE

Serial No. 12) Letter No. (B3) MI-87-311/44, dated 21-10-57 from the C.C.F. forwarding a sketch of the forest lands encroached and the report of the D.F.O. Kolar, about the action taken by him for eviction. The D.F.O. has further reported that the this Minor Forest has lost its character of a Forest and the area is not fit for afforestation and therefore the whole area including the enclosed portion may be released for cultivation. If approved the C.C.F. will be asked to submit his proposal for disforestment. A draft letter to the C.C.F. is put up for approval.

13) 13/11/57

Ex/No 202 & 55 DF

Yedehalli may be disafforested D.F.O's report is in C.F. 9

14) 16.11. This is approved. 9/11/57 DF

15) But I find a large area of nearly 500 acres of forest area has been granted for cultivation by the Rev. department without the consultation of the F.D. This is highly objectionable. There are always underhand dealings in the grant of forest lands by the R.D. Hence a note may be put up to the Min. for Revenue to take action against the revenue officers who are responsible for the illegal procedure adopted by them.

AFD 5/12

Note.—Contn. Sheet

File No. RD 33 DSC of 1957

Mysore Government Secretariat

16) A Note to the Revenue Minister is put up for approval. The draft notification on page 15/c may kindly be approved

9.12

Serial No. 16

17) The C.C.T. of the regulated farm Gubbi with a detailed report indicating such grants and amenities provided etc so that a note may be put up for the consideration of the Min (R)

17

Ee Pdl

18) After name of Talukas Ch. 5, 18

12-12-57

~~Correction to be made~~ as per the marking made in R.O.

19) Typed note as per below 20 (4/12) 19

Drafted by the Dy Secy. It may be approved and passed on to R.D. for further action

8580 (RevB) 1 - JAN 1958 REVENUE BRANCH

26/12/57 20) U/S R.D. may kindly see D.S.C. note 20 R.D. may take further action and accordingly the same to the Dy Secy for being brought to the notice of the Hon'ble Min (Agri) R.D. may keep the note placed below and return the file.

Ee Pdl

3.1.58.

SECRETARY TO GOVERNMENT OF MYSORE No. 12392 5 JAN 1958 REVENUE DEPARTMENT R(A)

Pl

21) Note placed in the file is taken for further needful action. The file may kindly be returned to A.S.-Depty

21

9/1

6/1

9/1/58

10/1/58

12/1

22

6/1/58

WD 01774—GPB—PZS—300,000—26-10-57

11

MYSORE GOVERNMENT SECRETARIAT.

NOTES.

File No.

FILE HEADING.

Disafforestation of Survey Numbers 202 and 55 of Yedenelli Village, Kolar Taluk.

FROM

The Revenue Commissioner.

No. C1-F.R.133-C.6767 Dated 31-10-55 Received 1-11-55.

Diary No. 6005/N | Enclos. | Spare copies | Serial No.

BRIEF ABSTRACT OF LETTER

Recommending sanction to the disafforestation of 440 acres 16¼ guntas of lands in S.Nos 202 and 55 of Yedenelli, S.No 21 of Arehalli S.No 26 of Hukkalli, 17 and 28 of Jangamgurjenahalli

NOTES AND ORDERS.

1) It is reported by the D.C. Kolar district that an extent of 440 acres 16¼ guntas of land in S.Nos 202 and 55 of Yedenelli, mint forest, S.No 21 of Arehalli, S.No 26 of Hukkalli and 17 and 58 of Jangamgurjenahalli, Kolar Taluk has already been disposed of for cultivation under Ambhast Rules and that there have been encroachments on certain lands

2) The Chief Conservator of Forests (X) who was consulted in the matter has stated that the entire area of the mint forest is a little over 881 acres, out of which an extent

NOTES—First Sheet

WD 06698—GPB—10,000—20-8-54

12 9415

6005 File No. Disafforestation of S.Nos. 202 and 55 of Yedehalli village. Kolar taluk. of 195

Mysore Government Secretariat

of 440 acres has already given away for cultivation without the knowledge of the forest department. further it is also stated that the only course now open is either to evict all the grantees or to release the entire extent of 883 acres 20 guntas for cultivation.

3) As the grantees are in possession of the lands for about 12 years and that they will be put to great hardships if they are evicted, the D.C. Kolar with requests sanction to the disafforestation 440 acres 16¼ guntas of land. The R.C requests sanction to D.C's proposal in the matter. The A e f. Branch may also be consulted in the matter.

DM 9/11 KP 16.11.55

4 The proposal of the R.C. may be sanctioned, in consultation with forest dept.

M/21-11-55

5) Rev. Secy

6 For favour of remarks.

7) Sec (H.F.A)

25/11

M/28/11/55

28/11

28/11

Mysore Government Secretariat

388

Disafforestation of S. No. 202 & 55-13 of Yedehalli village Kolar [App. F. III 2

File No. of 195 .

9415

AF

Serial No.

Opinion file

1) The entire area of the Minor Forest is a little over 881 acres out of which 440 acres have already been given away for cultivation without the knowledge of the Forest Dept, as long back as 12 years. Hence it is not desirable to evict the grantees, as opined by the D.C and R.C.

2) In the circumstances, the proposal of the R.C. for disafforesting 440 acres 16¼ guntas may perhaps be approved.

3) The Revenue Branch will also be requested to ~~avoid~~ issue suitable instructions to Revenue authorities to avoid such grants of forest areas without prior consultation of the Forest department.

4) The proposal is for approval.

1/12 Dec 5/1/V

5) A sketch showing the area to be given away and the area encroached upon may be obtained from the C.C.F. It may also be ascertained why these Large Scale encroachment was not noticed & action taken to prevent it.

9/1/57

6) Draft letter to C.C.F put up is for approval.

20/12 Dec 24/1/V

Dec 24/1/57

Note.—Contn. Sheet

Disafforestation of S. No. 202 + 558 Yedehalli village, Kolar

File No. AFD 33 DST 57 of 1955

Mysore Government Secretariat

Serial No. AFD-33/DAR-55

AFD 33 DST 57

1) Issued letter No. AF. 9448/FD. 27.12.55 to the C.C.F. requesting him to send a sketch showing the area of the forest + the area encroached upon + also the reasons why such large scale encroachment was not noticed.

Reminder is put up for issue

Issued 2/2/57

Letter No. FAH 1920/FF dt. 6.2.57

Reminder to C.C.F.

2) C.C.F requests to supply a copy of this office letter dated 27-12-1955 as it is not readily traceable in his office. A draft letter to CCF enclosing the copy of the letter under reference is put-up for approval.

AFD-33/DAR-55

Yes 2/3/57

3) Issued

4) Ed Public

Apl 3/57

10) Reminder is put-up for approval.

Yes 5/8/57

11) Issued 6/5

Ed Pub

WD 0260—GPB—P. Z. S. 1,30,000—2.

5/c

15

Appendix F. G.—1]

SUBJECT Diversion of SN° 202 & 53 of Yedehalli Village of Kolar Taluka

Diary No. of letter replied to .....

Mysore Government Secretariat.

( )

the 195 .

Date of issue Issued 26/3

Signed by.....

List of enclosures .....

Copied by.....

Examined by .....

Section

File No.

Serial No.

No. ~~AF 9468/57 FAH 1920/57~~ AFD 38/DAR-57 dt. 26-3-57

To

The C.E.P.

Sir,

Ref: your letter No B3-M1-87-311 Dated the 25th Feb 1957, on the above cited subject-

2) A copy of the Govt letter No AF-9468/57 Dated the 27th Dec 1955 is enclosed herewith as desired by you.

Yours faithfully,

Dy Secy to Govt-
AD&P.D.

Acs 2/3/57 Documents: Copy of the letter

16

No.AFD 33 DST 57 GOVERNMENT OF MYSORE

Mysore Government Secretariat,
Bangalore, Dated, 14·8· 1957.

From

The Secretary to Government of Mysore,
Agriculture & Forest Department.

To

The C C F Bangalore

Sir,

Subject:- Disforestation of SH: 202 and 55 of Ye Dehalli Village of Kolar Taluka

....

I am directed to invite reference to this office letter No. AFD 33 DAR 57 dated 26-3-57 and AF 9448 F dated 27-12-1955 on the subject noted above, and to request that the information called for therein may kindly be furnished to Government very early.

The matter is urgent.

Yours faithfully,

for Secretary to Government,
Agriculture & Forest Deptts.

5/8/57

Issued
14.8.57

No.(B3)M1-87-311/44
En one + Sketch.

Chief Conservator's Office,
Bangalore, dated 16-10-57.

To

The Secretary to Government,
Agriculture and Forest Department,
Bangalore.

Sir,

Sub:-Disforestment of S.No.202 and 55 of Yedahalli village Kolar Taluk.

Ref:-Your letter No.AFD 33 DAR 57 dated 26-3-57.

I forward herewith a sketch showing the area of the forest and the area encroached upon along with a copy of letter No.68 dated 4th September 57 from the District Forest Officer, Kolar for favour of perusal.

Yours faithfully,

(K.KADAMBI)
Chief Conservator of Forests.

MYSORE GOVERNMENT SECRETARIAT
NO 10853
23 OCT 1957
ANIMAL HUSBANDARY & FOREST BRANCH

No. 46]

GOVERNMENT OF MYSORE

31 C
A7D942.

No. B3-M1-87-311
Encls.

OFFICE OF Chief Conservator of Forests in Mysore
Bangalore.

18

To

Date 25/2/57

The Secretary to Government
Agriculture and Forest Department,
Bangalore

Sir,

SECRETARY TO GOVERNMENT
N
26 FEB 1957

Sub:- Disafforestation f S.No.202 and 55 of Yedehalli village of Kolar Taluk.

Ref:- Your letter No.F.A.H.1920/Ft. dated 6-2-57

I request you kindly to forward a copy of your letter No.FF.9448/F. dated 27-12-1955, as the same is not readily traceable in this office.

Yours faithfully,

M. A. Muthanna

(M.A.MUTHANNA)
CHIEF CONSERVATOR OF FORESTS.

MYSORE GOVERNMENT SECRETARIAT
NO.....
26 FEB 1957
ANIMAL HUSBANDARY & FOREST BRANCH

YADIHALLI MINOR FOREST

KOLAR TALUK

SCALE. 8 inches = 1 mile

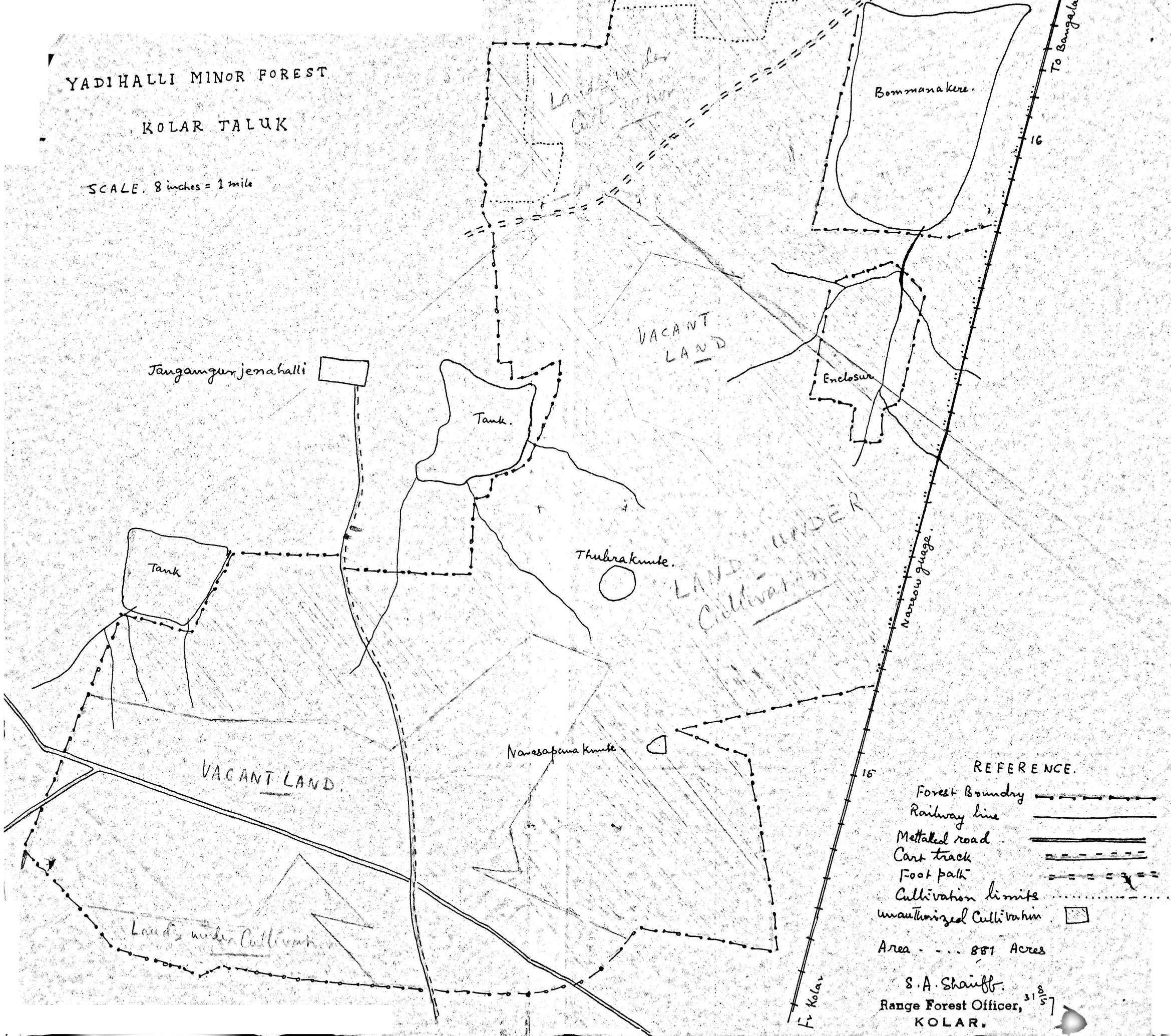

S. A. Shariff.
Range Forest Officer, 31/8/57
KOLAR.

11/20

Copy of letter No.68 dated 4-9-57 from the D.F.O. Kolar.

Sub:-Disafforestation of S.No.202 and 55 of Yedahalli Village, Kolar Taluk.
Ref:-Your D.O. letter No.(B3)M1-311/44 dated 29-8-57.

With reference to the above I write to state that the Range Forest Officer, Kolar has in his report No.405 dated 1-9-57 reported that out of 851 acres of the total area more than 450 acres has been granted by the Revenue Department for cultivation. As soon as the encroachment was noticed correspondence was taken up for its eviction since last 5 years and further the department could not take any action than this for eviction.

Further, I write to state that this Minfor Forest has lost all its character of a Forest and moreover the remaining area which is not under cultivation is not fit for any afforestation works as it is surrounded by cultivations and the grazing land available in the zone is low and the cattle of the surrounding villages resort to this place for grazing and as such the entire forest may be disafforested.

A rough sketch showing the area of forest and encroached area is herewith submitted for favour of kind perusal.

Copy

For Chief Conservator of Forests.

M. G. S. App. F VI—G. 2]

15/c 21

SUBJECT..... Dis. forest-ment-D.S.No. 202 and 55 of Yedahalli Village, Kolar Taluk.....

.....

Diary No. of letter replied to.....

Mysore Government Secretariat

( )

the 195 .

Date of issue..... Issued 20.12.57 195

Signed by.....

May this be—

(i) printed?
(ii) treated as a Standing Order?
(iii) published in the Gazette, English Part?
(iv) translated?
(v) placed at the disposal of the Press?
(vi) published in the Gazette, Kannada Part?

No. AFD 33 DST 57) 9. 20.12.57

Section

Serial No.

File No.

Proceedings of the Government of Mysore

Read— 20

The CC I² B'lore

Sir

Ref:- your letter No. (B3) MI-87-311/46, dated 21-10-57, on the above subject.

Order thereon.—No. 9/c

2) I am directed to inform you that, under the circumstances reported by the D.F.O Kolar, the the Minor Forest under reference should be disforested and released for cultivation. You are therefore requested to submit to Govt a proposal for disforestment of this Minor Forest. 11/c

Secy to Govt

Ack by Secy to Govt 13/11/57

19/C 22

CONFIDENTIAL/URGENT

GOVERNMENT OF MYSORE

No. RD 111 CGK 57

Mysore Government Secretariat,
VIDHANA SOUDHA,

Dated, Bangalore, 16th Jan. 1958.

FROM

The *Secretary to the Government of Mysore,*
Revenue Department, Bangalore.

To

The Divisional Commissioner,
Bangalore.

Sub:- Disafforestation of S.No.202 and 55 of Yedehalli village Kolar taluk.

Sir,

I am directed to refer to letter No.C1.PR.133.C6767/54-55 dated 29.10.1955 (copy enclosed) of the erstwhile Revenue Commissioner Bangalore on the subject and to state that it is seen that an extent of 440 acres 16½ guntas land out of S.No.202 and 55 of Yedehalli village Minor Forest Kolar Taluk hasbeen disposed of for cultivation without consulting the Forest Department which is highly objectionable. As the grant of such a large extent of Forest lands cannot be said to be due to inadvertance or mistake, the conduct of the officials concerned requires to be suitably noticed.

I am therefore to request you kindly to report the names of the officers responsible for the irregular procedure adopted in disposing of thess lands without consulting the Forest Department.

I am also to request that a statement showing the list of grantees and the year of grant may also be forwarded for the information of Government.

Yours faithfully,

Sd/—

(M. VENKATAGIRI RAJU)
UNDER SECRETARY TO GOVERNMENT
REVENUE DEPARTMENT.

YA.15/1

Copy to the Agricultural and Forest Department.

(M. VENKATAGIRI RAJU)
UNDER SECRETARY TO GOVERNMENT.
REVENUE DEPARTMENT.

YA.15/1

Serial No.

DST 5

A1 2 D

Sub:- Dis forestment of Sy No. 202 and 52 of Yedahalli village, Kolar Taluk

It has come to the notice of Govt that a large area of nearly 500 acres of Yedihalli Minor Forest Kolar Taluka has been granted for cultivation by the Rev Deptt without the consultation of the Forest Deptt This is highly objectionable. There are always under hand dealings in the grant of forest lands by the R.D. Hence this fact may be brought to the notice of the Rev. ~~Officers~~ Ministers to take action against the Rev officers who are responsible for the illegal procedure adopted by them.

Ills
9/12/57

To

A copy of letter to Ml. 87-311/44 & 22.1.1955 from the C.C.F to Revenue Commr & letter to CL-PR 133-C.67 dt 29.X.1956 from the Rev. Commr to which is enclosed 440 acres 16 guntas of Forest land has been granted by R.D. without consulting Forest Deptt. Such is highly objectionable. The ground of such large areas cannot be due to inadvertence or mistake, the conduct of Rev Officials responsible for the grants requiring enquiry & taking of drastic action. Re this Appn. Service list should be brought to notice of the Rev. Revenue.

R.D.

Type

Note.—Contn. Sheet

92/e 25

Letter No.M1.87-311/44 dated 22-9-1955 from the Chief Conservator of Forests in Mysore, Bangalore, to the Revenue Commissioner in Mysore, Bangalore.

....

Sub:- Grant of lands in survey No.21 of Arehalli village and disafforestation of ~~##~~ survey Nos. 202 and 55 of Yedehalli Village.

...

In continuation of my letter of even number dated 25-2-1955 and with reference to your letter No.C1.6767/54 dated the 29th June 1955 on the subject, I retransmit herewith the records received with your reference quoted and state that the entire area of the Minor Forest is a little over 881 acres out of which 440 acres have already been given away for cultivation without the knowledge of the Forest Department. If the grant should stand, there is little use in retraining the balance area as a Minor Forest. The idea of forming these Minor Forests with a view to eventually converting them into State Forests. It is very desirable that portions of such forests should not be given away for cultivation. However, since this has been done, years ago, the only course now possible is either to evict the grantees or to disreserve the entire block as the Forest Department is not interested in keeping such small blocks. I request you kindly to take such action as you deem fit and kindly intimate in due course the result for my record.

....

'C O P Y'

23/c
26

Note

A copy of letter No.M1.87-311/44 dated 22-9-1955 from the Chief Conservator of Forests to Revenue Commissioner and letter No.Cl.P.R.133-C.6767/54-55 dated 29-10-56 from the Revenue Commissioner to Government is enclosed. 440 acres and 16¼ guntas of Forest land has been granted by R.D. without consulting Forest Department, which is highly objectionable. As grant of such large areas cannot be due to inadvertence or mistake, the conduct of Revenue officials responsible for these grants requiring enquiry and taking of disciplinary action. The Minister for Agriculture desires that this should be brought to the notice of the Minister for Revenue.

R.D.) Intd. M.N.G.

Letter No. Ml.87-311/44 dated 22-9-1955 from the Chief Conservator of Forests in Mysore, Bangalore, to the Revenue Commissioner in Mysore, Bangalore.

-

Subject:- Grant of lands in survey No. 21 of Arehalli village and disafforestation of - - survey Nos. 202 and 55 of Yedehalli village.

-

In continuation of my letter of even number dated 25-2-1955 and with reference to your letter No. Cl.6767/54 dated the 29th June 1955 on the subject, I retransmit herewith the records received with your reference quoted and state that the - - - entire area of the Minor Forest is a little over 881 acres out of which 440 acres have already been given away for cultivation without the knowledge of the -- Forest Department. If the grant should stand, there is little use in retaining the balance area as a Minor Forest. The idea of forming these Minor Forests with a view to eventually converting them into State Forests. It is very desirable that portions of such forests -- should not be given away for cultivation. However, since this has been done, years ago, the only course now possible is either to evict the grantees or to - - disreserve the entire block as the Forest Department is not interested in keeping such small blocks. I request you kindly to take such action as you deem fit and - - kindly intimate in due course the result for my record.

-

"Copy"

(V. Byrappa)
For Revenue Commissioner.

1123)

28

REVENUE SECRETARIAT NO. 602 5/8 1 NOV 55 GOVERNMENT OF MYSORE

GOVERNMENT OF MYSORE.

OFFICE OF THE REVENUE COMMISSIONER IN MYSORE.

No. Cl.P.R.133-C.6767/54-55.

Copies read Dated, Bangalore, 29th October '55.

To

The Secretary to the
Government of Mysore,
Revenue Department,
Bangalore.

SECRETARY TO GOVT. 6/ 31 OCT 1955 REVENUE DEPARTMENT

Sir,

Subject:- Disafforestation of survey Nos. 202 and 55 of Yedehalli village of Kolar Taluk -

I write to forward herewith the copy of the letter No. M2.C.1891/54-55 dated 3rd June 1955 from the Deputy Commissioner, Kolar District, and a copy of the letter No. M1.87-311/44 dated 22-9-1955 from the Chief Conservator of Forests in Mysore, together with the connected records and to state that the -- lands to the extent of 440 acres 16 ¼ guntas as - - noted in the Deputy Commissioner's letter have been disposed of under Darkhast Rules and that there have been also encroachments on certain lands. Since the grants in question out of Forest Area were made - - without consulting the Forest Authorities they took objection and requested the eviction of the grantees.

The Chief Conservator of Forests who was - - consulted in the matter has opined that the only -- course now open is either to evict all the grantees or to release the entire extent of 883 acres 20 - - guntas for cultivation (Vide his letter - copy - - enclosed).

It may be seen from the letter of the Deputy Commissioner and the records that the grants have been made long back and that it would be a great -- hardship if the grantees are to be evicted now.

In the circumstances I am of opinion that it

p.t.o.

29

it would not be feasible to evict the grantees who have been in possession of the lands for about 12 years and I request that orders of Government on the proposal of the Deputy Commissioner, may be -- kindly obtained and communicated.

Yours faithfully,

(V. Byrappa)
For Revenue Commissioner.

CAO

Appendix F. G.—1]

30

SUBJECT Re Encroachment of S.Y. No. 202 and 55 of Yedahalli Village, Kolar Taluk.

Diary No. of letter replied to .....

Section

File No.

Mysore Government Secretariat.

Serial No.

( )

the 195 .

No. AD 33 DST 57 dt. 22.7.58

To

The CC & B'lore

Date of issue CA 22.7.58

Sir,

Signed by.....

Ref: Your letter No. (33) MI-87-311/57, Dated 21-5-58 on the above mentioned subject.

I am directed to request you to submit to Govt. draft notification if the land wanted in the above case as provided under section 4 of the Land Acquisition Act.

List of enclosures .....

Yours

D.S

Copied by.....

Addl. D.S

Addl. Dy. Comm. B'lore

5/7/58

Examined by .....

WD 01787—GPB—P/S—100,000—10 2-58

Duplicate

M2C 1891/54-55

31

3rd June 1955

The Revenue Commissioner,

in Mysore, Bangalore.

Re: Disafforestation of S.Nos 202 and 55 of Yadahalli - village, Kolar Taluk.

I write to state that the District Forest Officer Kolar in his letter No. 1244 dated 10-1-1955 has intimated that he has inspected the Yadahalli minor Forest on the petition presented by Sri. Patel Nanjegowda and others of Arehalli for disafforestating S.No. 21 of Arehalli village for cultivation purposes.

Yadahalli minor forest was constituted as per G.O No. G. 1213/F.T 33-30-124 dated 16-6-31 and its schedule is as noted in the margin*

* Taluk.	Hobli.	Village	S.No. & Class	A	G.	Area
Kolar.	Sugatur	Yadahalli	55 (gomal)	168-	4	
"	"		202 "	128-	16	
"	"	Huhalli	25 "	28-	2	
"	Kasaba	Arehalli	21 (gomal part about)	178-	0	
"	"	Janganigurje-nahalli	58 "	176-	38	
			17 "	204-	0	
			Total	883-	20	

The District Forest Officer intimates in his letter No. referred to above that an extent of 126 acres and 16 guntas out S.No. 2002 and an extent of 100 acres and 31 guntas in S.No. 55 of Yadahalli village etc has been cultivated in the minor Forest area and no action has been taken by the Revenue Department for cancellation of grants. He further states that the spot enquiry reveals that some of these areas have been disposed of by the Revenue Department either by darkhast rules or under shraya rules and saguvali chits have been issued by the Amildar without - consulting the forest department.

The District Forest Officet has requested to place the entire area at the disposal of the Forest Department for taking up - afforestation work as round about Kolar there are not much forest areas and there is scareity of fuel etc.,

P.T.O.

The Amildar, Kolar taluk addressed the District Forest Officer, Kolar in his letter No. DR 80/54-55 dated 3-3-1955 by stating that S.Nos 202 and 55 of Yadahalli, S.No. 26 of Huhalli, S.No. 21 of Arahalli and S.Nos 58 and 17 of Jangamgurjenahalli which have been constitured into yadahalli minor forest are classified as gomal lands and not as forest land as per index of lands register and these lands have been disposed of in darkhast rules without consulting the forest department. The extent noted in the margin* have been granted since 1943 and there is no forest demarcation line to indicate the forest area.

*
1) Yadahalli .. 118- 36½ (out of S.Nos 202 and 55).
2) Arahalli 25- 7 (S.No. 21)
3) Huhalli 132-24 (S.No. 26)
4) Jangamgurjenhalli 163-29 (S.No. 17 and 58).

The Amildar Kolar has further stated that it would be rather very difficult to disposes the grantees at this distance of time as they have been granted lands under permanent occupancy rights and it may be considered to disafforest the lands that are already under cultivation and surrendered to the Revenue Department.

The Amildar Kolar taluk has submitted a copy of the letter addressed to the District Forest Officer, Kolar and states that some extents in S.No. 55 of Yadahalli village has been disposed of under Grow More Food rules and some of the Adikarnatakas of Moorahadahalli have encroached the lands in S.No. 202 Yadahalli village and action is being taken on takrar takta and further requests to disafforest the S.No. 21 of Arahalli village, for granting the area to the landless adikarnatakas etc.,

The District Forest Officer who was requested to furnish his opinion for disafforesting S.Nos 202 and 55 at Yadahalli minor forest has invited reference to his letter dated 10-1-1955 referred to above.

He further requests to intimate the action taken to evict the parties to enable him to take up afforestation work and he cannot furnish any opinion at this stage as the Chief Conservator of Forests has taken up this question along with the Revenue -

Revenue Commissioner Bangalore and he is not in favour of disafforesting the area under cultivation etc.,.

The Sub-Division Officer, Kolar has stated in his report No. R2C 731/54-55 dated 28-2-1955 that many darkhast applications have been received praying for grant of land out of S.No. 21 of Arehalli village (included in Yadahalli minor forest) and has recommended to disafforest the area for being granted to landless and insufficient holders in the village.

In the circumstances reported by the local officers, I recommend that the lands noted below may kindly be ordered to be disafforested from Yadahalli minor forest area as the lands have been granted long back, improved at much cost and are in the ~~enoyment~~ enjoyment of grantees.

The entire records accompany.

*	A G	
1) Yadahalli	118-36¼	(Out of S.Nos 202 and 55)
2) Arehalli	25- 7	(S.No. 21)
3) Huhalli	132-24	(S.No. 26)
4) Jangam-gurjenahalli	163-29	(17 and 52)
Total	440-16¼	

Yours faithfully

(C.N.PADMANABHAIYA)
For Deputy Commissioner
Kolar District.

S.pr-2

No 71/8 File of Records

34

From

The District Forest Officer
Kolar District.

To 22/4/55

The Deputy Commissioner
Kolar District.

Sub:- Grant of land out of S.No.21 of Arahalli village, Kasaba hobli, Kolar taluk & for cultivation purposes.

Ref:- Your No.M2-C 1891/54-55 dated 16-4-55.

Sir,

With reference to the above, requesting to furnish my opinion for disafforesting S.No.202 and 55 of Yadahalli minor forests, I write to invite your kind reference to this office No.1244 dated 10-1-55 wherein I have furnished my opinion.

In view of the facts brought to your kind notice in my letter referred to above, I request you kindly to intimate the action taken for eviction of the parties to enable me to take up afforestation works in Yedahalli Minor Forests as early as possible. Further I write to state the Chief Conservator of Forests to whom a copy of the letter No.1244 dated 10-1-55 addressed to you was submitted has taken up this question with the Revenue Commissioner to the Government of Mysore, Bangalore and at this stage I cannot furnish any further opinion in the matter.

Regarding the reasons enumerated by the Amildar for perpetuating the mistakes once committed and disafforesting etc the minor forest, I regret to totally disagree with him as the arguments put forth by him in his No.80/54-55 dated 3-3-55 are not reasonable and therefore unacceptable.

The entire records received from you are enclosed herewith.

Yours Faithfully,

(A.Krishna Murthy)
District Forest Officer, Kolar.

6163/54

EVENING TAPPAL
OFFICE OF THE DEPUTY COMMISSIONER
22 APR 1955
KOLAR DISTRICT

No. M2.C.1891/54-55

Office of the Deputy Commissioner,
Kolar district,
Kolar, dated the 12th February 1955.

35

Dear Sir,

Subject: Regarding grant of lands in S.No.21 of Arehalli village, Kasaba Hobli, Kolar Taluk.

- - - -

I write to enclose herewith the letter No.1244, dated 10-1-1955 in original received from the District Forest Officer, Kolar on the subject cited above and request you to intimate how the land has been disposed of in the minor Forest without the concurence of the Department and those who are responsible for such grants. It is also ascertained that some of the persons are cultivating the lands in S.Nos.20 and 55 of Yadahalli - Minor forest unauthorisedly. What action has been taken in these cases should be reported. As the saguvali chits have to be withdrawn, — I request you to send the connected records with your opinion through the Sub Division Officer immediately.

This should be treated as immediate.

Sri S. Ramanna, B.A.,
Amildar, Kolar Taluk,
KOLAR.

Yours sincerely,

MR

M
14.2.55
Dear Put objections
Dear
D
K. 7061

Memo

Forwarded to the R.F. Kasaba Hobli for immediate report with list of persons and the extent of land who have been granted lands in the Forest area. It is stated that some persons are cultivating the lands in S.Nos 20 and 55 of Yadahalli minor Forest unauthorisedly what action has been taken in these cases? Complete T.T.B have been filled by the V.O.s for such unauthorised cultivations against the offenders. A detailed report on all the points may be furnished by return post

16/2/55 Amildar

Statement showing the area under cultivation in Yedihalli Minor Forest Kolar Range.

Name of cultivator.	Acres	Guntas	Remarks.
I. In survey No.20 of Yedihalli Village.			
1.Venkaba Rao of Yedihalli	4	- o	Saguvali chits are issued for the cultivators noted against Sl.No.1 to 4.
2.Gunanamma do	8	--0	
3.M.Nagappa do	4	--0	
4.M.N.Subba Rao do	4	--0	
5.Ramaswamy Raju do	4	--0	
6.S.N.Appiah do	4	--0	
7.Ranga Raju do	8	..0	
8.Sutara Venkatesh Sastry do	5	--9	
9.Venkatappa do	4	--2	
10.Dod Muniyappa do	11	-3	
11.Amir Jan of Kolar	11	-11	B.C.
12.Abdul Majid Khan	8	-10	
do	5	-14)	This area was formerlly enjoyed by some other party and now by Abdul Majid Khan of Kolar.
do	0	-38)	
13.Doddaoor Muniyappa	6	-09	
14.M.S.Raju Shakeran	10	-0	
15.Morandahalli Harijans	28	-0	No saguvali chits are issued but the area is under cultivation.
	126	-16	The area included in the Minor Forest is 128 acres and 16 guntas of S.No.20 of Yedihalli village so about 2 acres which contains of rocks is not cultivated.

2.S.No.55 of Yedihalli village- Area included in the Minor Forest is 168 acres and 4 guntas.

1.Narayanappa of Javahalli	4	--0	Saguvali chits are issued by the Revenue Department to all the 33 cultivators. The area occupied by each cultivator has in many cases exceeded the area allowed to them so much so that out 168 acres and 4 guntas of S.No.55 of Yedihalli village an area of about 20 to 25 acres is hardly left uncultivated owing to its rocky nature of the land.
2.Kurba Narayappa	4	--0	
3.Munivenkatappa	4	-0	
4.Markandachari	4	-0	
5.Sondissac	2	-0	
6. Juris Nadan	2	-0	
7.Nadan	2	-0	
8.Yelappa	2	-0	
9.G.Chouri	2	-0	
10.Appa Dore	2	-0	
11.Chinnaswamy	2	-0	
12.Muniswamy	2	-0	
13.Koteerappa	2	-0	
14.Muniswamy urf Chick Motappa	2	-0	
15.Lokkur Gurappa	2	-0	
16.Nilgeri Chouri	2	-0	
17.K.Narayanappa	4	-0	
18.Chamundi	2	-0	
19.Muniswamappa	2	-0	
20.K.Nagappa	2	-0	
21.Togatur Narayanappa	2	-0	
21.Loti Muniswamy	2	-0	
22.Dodmuniswamappa	8	-0	
23.Sanganahalli Muniyappa	8	-0	
24. Military Personnels	6	-0	
25.Venkatarajappa	4	-0	
26.Pedda oba	2	-0	
27.Muniga urf Mota	3	-15½	
28.Muniswamy	3	-15½	

29.Malleshachari	4-0
30.Voddar Mallappa	2-0
31.Voddar Yerrappa	2-0
32.Dhobi Muniappa	4-0
	100-31

3.S.No.26 of Huhalli village. Area included in the Minor Forest 28-20

1.Venkatachalliah of Kolar	4-0
2.Hogari Muniswamy	4-0
3.Maga Muniswamy	4-0
4.Harijan 4 persons at 2 acres per head.	8-0
Total.	20-0

Saguvali chits have been issued to all the cultivators and the area under cultivation noted marginally is as per records but actually more area is under cultivation. A very little area containing boulders etc is left out uncultivated.

4.S.No.21 of Arehalli village. Area included in the Minor Forest 175-20

1.Manaji Rao	8-14
2.Sonnappa	5-5
3.Munivenkatappa	5-2
Total area under cultivation.	18-21.

Saguvali chits are issued to all these three and the area is said to be under cultivation since 1931.

5.Jangamgurjenahalli S.No.58-176-23
S.No.17 -204-0

(a) S.No.17 of Jangamgurjenahalli.

1.Muniswamy	10-0
2.Narayanappa	5-0
3.Veer Bhadrappa	5-0
4.Puttappa	15-0
5.Nanje Gowda	20-0
6.Arehalli Nanje Gowda	5-0
7.A.K.Muniappa	2-0
8.A.K.Murappa	2-0
9.Munivenkatappa	2-0
10.H.Nanjundiah *	6-0
Total area under cultivation.	72-0

Saguvali chits have been issued to all the cultivators and much more areas than the allotted one by the Revenue department is under cultivation for

* Against 6 acres allowed to Shanbhogue of the village it is learnt that he has cultivated 26 acres of land.

6.S.No.58 of Jangamgurjenahalli village.

Out of 176 acres-23 guntas of lands included in the Minor Forest of this S.No.107 acres is under cultivation.

Saguvali chits have been issued to all the cultivators. More details as regards the names etc of the cultivators could not be obtained.

District Forest Officer, Kolar.
8/11/55

referred to during the period referred to. I also invite your kind reference to this office No.87 dated 22-4-1953 forwarding a copy of my letter addressed to the Chief Conservator of Forests in Mysore, Bangalore - copy enclosed. When I inspected the area on 1-1-55 I was surprised to find that except in S.No.21 of Arehalli in the remaining survey numbers viz. Yedihalli, Jangamgurahalli and Koohalli included in the Minor Forest as per Government Orders ~~xxfxxxxx xx~~ quoted above the forest land is under cultivation in almost all parts of the survey numbers. Spot enquiry reveals that some of ~~xxx~~ these areas have been disposed off by the Revenue department either by darkhast partly on sharaya rules and portion of it is under authorised cultivation also. Now saguvali chits for cultivation in a Minor Forest was issued by the Amildar without consulting this department and in violence to the Government order ~~xx xxx xxxxx~~ constituting these survey numbers into Minor Forest. Except in about 6 acres where attempts to raise Casuarina have been made the rest of the areas are under cultivation. A statement showing the details of areas under cultivation as per the information I could collect is enclosed herewith for your kind information and request you kindly to cause the saguvali chits cancelled and the unauthorised cultivators evicted from the areas.

Perambulation reveals that the area is well suited for afforestation works and this work has been delayed since the cancellation and eviction of the parties from the area has not been effected.

You are aware that round about Kolar there are not much forest areas and there is scarcity for fuel and the very object of constitution this Minor Forest was for purposes of raising fuel plantation near about Kolar. This object is frustrated by grant of lands for cultivation in these survey numbers. I therefore request you kindly to cause for issue of very early orders for evicting the parties from the area at an early date to enable me to take up afforestation work at least during 1955-56. Unless the entire area of 881 acres is placed at the disposal of the department it is not worth while to take up any work in the area. I should be thankful to know the action taken by you in the matter to enable me to chalk out programme of afforestation work in the area for the year 1955-56 and

No 1244/1-6 10/1/55 39

From

The District Forest Officer
Kolar District.

To

The Deputy Commissioner,
Kolar District.

Sub:- Grant of lands in S.No.21 of Arehalli ~~xxxxx~~ Village Kasaba Hobli Kolar taluk.

Ref:- Your memo No.M.Dis A7 C 1349/54-55 dated 28-12-54 forwarding petition of Sri Patel ~~xx~~ Nanje Gowda and others of Arehalli on the above subject.

Sir,

In reply, I write to state that I inspected the Yedihalli Minor Forest in which the above survey number is included along with the Forest Range Officer, Kolar on the 1st January 1955 and my observations are noted hereunder. Patel Sri Nanje Gowda of Arehalli was present with me during my perambulation.

Yedihalli Minor Forest was constituted in G.O.No.G 12819/Rt 33-30 124 dated 16-6-1931 and its schedule is as noted in the margin. The

Dist.	Taluk.	Hobli.	Villages	S.No. and class.	Area.	Name of Block.	Situation.
Kolar	Kolar	Sugatur	Yudihalli	55-Gomal	168 - 4		This block is situated at a distance of five miles North-West to Kolar Town or one mile from Jannaghatta Railway Station.
				202 Gomal	128 -16		
			Huhalli	26 Gomal	28 2	Yadihalli Minor Forest Block.	
		Kolar	Arehalli	21 Part	178 - 0		
		Kasaba	Jangam gur jenahalli	58 Gomal	176 38		
				17 " Part.	204- 0		
			Total		883-20		

EVENING TAPPAL OFFICE OF THE DEPUTY COMMISSIONER 10 JAN 1955

original total area of the Minor Forest was 883-20 acres. As per Government Order No.G 9486/Rt 153-35-4 dated 19th May 1936, 2½ acres were disafforested from S.No.21 of Arehalli Village. Thus the total area of the Minor Forest stood finally to 881 acres after the 2nd Government Order. No. G 9436-Rt 153-35-4 dated 19-5-1936

Read on 20/1/55 Sd/-

In this connection I invite your kind reference to this office letter(~~xxxxxxxxxxxx~~) No.1313 dated 8-12-1950 (copy enclosed) requesting for kind cancellation of the saguvali chits granted in this Minor Forest without the concurrence of this department and to letter No.M1-87-311/44 dated 4-12-1950 of the Chief Conservator of Forests in Mysore Bangalore addressed to you and copied to me. From the file of records it is seen that no action has so far been taken by the Revenue Department for cancelling the saguvali chits in the encroached areas

and to issue instructions to the Range Forest Officer, Kolar in the matter.

The memo under reference together with its enclosure is herewith ~~returned~~ transmitted.

Yours Faithfully,

(R.Krishna Murthy) 8/1
District Forest Officer, Kolar.

8.1.

P.T.O

Copy of letter No.48 dated 21-4-53 from the District Forest Officer,Kolar to the Chief Conservator of Forests in Mysore,Bangalore.

Sub:- Disafforestation of S.No.21 of Arehalli village- Kolar taluk.

With reference to your memo No.M1-27-311/44 dated the 2nd April 53 on the above noted subject, I write to state that the Deputy Commissioner Kolar had been addressed to cancel the saguvali chits granted vide this office memo No.555 dated 15-7-52(copy of which is herein enclosed) for kind perusal. As no reply had been received so far in the matter he has been once again reminded this day in the matter. The Range Officer,Kolar has been also asked to raise a fuel plantation in the area a t a very early date as per kind instructions issued.

Further report will be sent up after receipt of Deputy Commissioner's reply in the matter.

No.87/22-4-1953

Copy of the above is transmitted to the Deputy Commissioner,Kolar for favour of an early reply ~~xxx~~ of action taken in the matter vide this office No.555 dated 15-7-52.

Sd- R.Krishna Murthy
District Forest Officer,Kolar

Copy

~~District Forest Officer,Kolar.~~
871

Copy of letter No.1313 dated 8-12-50 from the District Forest Officer Kolar to the Deputy Commissioner, Kolar District.

Ref:- Disafforestation of S.No.21 of Arehalli village.

In continuation of this office No.7 dated 5-4-50 on the above mentioned subject, I have the honour to enclose herewith a copy of docket No.M87-311/44 dated 24th November 1950 in the matter and to request that the action taken to cancel the saguvali chits issued for cultivation without the concurrence of this department may kindly be intimated at an early date.

Copy

District Forest Officer, Kolar.

43
25/C

GOVERNMENT OF MYSORE

No. ~~AFD~~ AFD 33 DST 57 Mysore Government Secretariat,

Bangalore, Dated, 6.5. 1958.

From

The Secretary to Government of Mysore,
Agriculture & Forest Department.

To

The Chief Conservator of Forests, Bangalore.

Sir,

Subject:- Dis forestment of S.No. 202 and 55 of Yedahalli Village, Kolar Taluk.

.....

I am directed to invite reference to this office letter No. AFD 33 DST 57 dated 20-12-57 on the subject noted above, and to request that ~~the~~ your report called for therein may kindly be ~~furnished~~ submitted to Government very early.

The matter is urgent.

Yours faithfully,

for Secretary to Government,
Agriculture & Forest Deptts.

12/4/58

27/C 44

Office of the Chief Conservator of Forests
Bangalore, dt. 7-5-1958.

(38)M1-27-311/57.

21

To: The Secretary to Government,
Agriculture & Forest Department,
Bangalore.

Subject: Disforestment of S.No.202 and 55 of Yedahalli village, Kolar Taluk.

Ref: Your reminder No. AFD 33DST 57, dated 6-5-1958.

Sir

I write to state that there were some ommissions in the disforestment notification received from the Conservator of Forests, Bellary and therefore the same was returned to him for re-submission after supplying the ommissions. The disforestment notification will be forwarded to Government when it is received back from the Conservator of Forests.

Yours faithfully,

CHIEF CONSERVATOR OF FORESTS.

20

6745.
21
33DST57

IRAI/20-5.

To

The Chief Minister of Mysore,

(Camp) Kolar.

Petitioners: Ryots of Arehalli village, Kasaba Hobli, Kolar Taluk.

Subject: Disafforestation of S.No.21 of Arehalli village.

Respected Sir,

We, the undersigned, ryots of the above village beg to bring the following few lines to your kind consideration and favourable orders.

That we have been representing since about ten years for the disafforestation of S.No.21 of Arehalli village from the Yedahalli Minor Forest with a view to grant lands to landless persons of Yedahalli. Our representations were favourably recommended by the previous Deputy Commissioners, Messrs. G.Sundara Rao, K.Guru Dutt and T.Rangamalliah. But we regret to state that after so much of efforts on our part we have received an endorsement No.M1.87.311/44 dated the 29th August 1951 from the Chief Conservator of Forests in Mysore, Bangalore, stating that the S.No. cannot be separated from the Forest as the soil of the said forest is a fertile one and that it is very well suited for the development of forests.

We might state in this connection that in and round about Jangama Gurjenahalli and Yedahalli villages lands which originally existed in the Yedahalli Minor Forest have been given away for cultivation by the ryots. The area might be about 100 or more acres. As such, there is no harm in separating the S.No.21 of Arehalli village from the Forest area and thus enable the landless persons to get some lands and cultivate and thus eke out their livelihood.

14
60
76

46

Therefore, considering all aspects of the matter, we request you to kindly order for the disafforestation of S.No. 21 of Arehalli village which has an acerage of more than 150 acres and thus enable the landless persons to get some lands and eke out their livelihood.

Thanking you and for this act of kindness, we shall ever remain grateful to you.

We beg to remain,
Respected Sir,
Your most obedient servants,

21st December 1951.

Taluka Office, Kolvo 47

DR. 80 Gen. 54-55 mudo Dated 3rd March 1955.

To

The District Forest Officer
Kolvo District, Kolvo

Subject :- Re: Grant of lands in S.Nos 202 and 155 of Yadahalli minor Forest area.

Sir,

With reference to your letter No: 1244 dated 10.1.55 addressed to the Deputy Commissioner Kolvo District, Kolvo on the above subject, I write to state that it is seen from the Index of Lands Register of this office that S.Nos 202 and 155 of Yadahalli, S.No: 26 of Hahalli, S.No: 21 of Arahalli and S.Nos 15 & and 17 of Tangamgargenahalli Villages ~~which~~ have been Constituted into Yadahalli minor Forest are classified as Gomal lands and not as Forest lands. It is further seen that some of the lands in the Forest area have been granted prior to the Constitution of the minor Forest. I am at a loss to know as to how these occupied areas were included in the Forest area. As these S.Nos have been classified as Gomal lands, the lands have been disposed of in Darkhast without Consulting the Forest Department. From this office Registers it is seen that an extent of 11 A-36 1/4 G land in S.Nos 202 & 55 of Yadahalli Village S.Nos 202 and 155

25-7 ac. of land in S.No: 21 of Arabelli Village, 132-24 ac. of land in S.No: 26 of Hukaeli Village and 163-29 ac. of land in S.Nos 17 and 55 of Tangamguna-halli Village have been disposed off since 1943. Further that there is no forest demarcation line to indicate the forest area. The Grants have been made by the Revenue Department in the usual course.

As it would be rather very difficult to dispossess them of these lands that have been granted under permanent occupancy rights at this distance of time, it may kindly be considered if these lands cannot be disafforested. The Statement of Lands granted in this area have been enclosed herewith for your kind information.

yours faithfully,

Asst. Collector
& Ex-Officio Addl.
Dy. Collector Taluk

3/3/55

Dy. No. 80/54-55 Encls. Copy of the above is submitted to the Deputy Commissioner Kolar District, Kolar for kind information with reference to his D.O. letter No: M2C 1691/54-55 dated 12.2.55. All these lands have been granted in Darkhast and only 16-0 ac. of land in S.No: 55 of Yadahalli Village have been granted under G.M.F. rules during 1947-48. Harijans at Moorandahalli Village had encroached upon a few acres of land in S.No: 202 of Yadahalli Village and action has been taken on Takrar Takkas. Further it has also been recommended to disafforest S.No: 21 of Arabelli Village in this office report No: A.K.D.R. 2/54-55 dated 20.10.54.

In the circumstances the lands that have already been granted may kindly be got bowredlised to the Revenue Department concerned records are also enclosed.

Asst. Collector
& Ex-Officio Addl.
Dy. Collector Talk

3/3/55

EVENING TAP... 1905 M2

ಮೈಸೂರಾರು ಡೀ ಮೈಂರು ಚೀಟ್ ಫಿನಿಶ್ಚುಕ್ ಫ್ಯಾ ಮಿ ಂಲು ವರ
ಧನ್ಯಾಧ್ಯಾ ಸಲ್ಲಿ

ರೆಂಲಾರಿಕ ಕಾಲ್ಲೂರು ರಥಬಾ ಜ್ಞೋಲಳ್ಳಿ ಊರಹಳ್ಳಿಗ್ರಾಮಪಟ್ಟಿ
ಹಾಗಹಾಂಗಿರುವ ಆಂಧ್ರಕರ್ನಾಟಕ ರೆರೂ ಸುಳ್ಳಿ ಮಿಂಲನು ಇಲ್ಲಬಿ ಇರಕೆರ್ಲ್ಲ
ಕ್ಕೆ ಪರೂ ಪಹಾ ಲತಿಪು ರೆಂಲಹ ಪ್ರಹಮಾಂ ಲೆ ಅಜ್ಜಿ

ಪ್ಲಾಂಮಿ

ನವೆಂಬ್ರ ಗ್ರಾಮಪಟ್ಟಿ ಪಶ್ಚಿಮ ವಿಸೇನಾಂಬುಲಿ ಗೌಂಡಪೂರಳ್ಳಿ ಮತ್ತು ಲಂಬಾಜಹಳ್ಳಿ
ಗ್ರಾಮಪಟ್ಟಿ ಗೌಂಡಪೂರಳ್ಳಿ ಪುಂಗಮಂಗಳಾ ಜ್ಞೋನ್ ಹಳ್ಳಿ ಗೌಂಡಪೂರಳ್ಳಿ ಸಹಾಂಶೀತಿ
ಲಂಬಾಜಹಳ್ಳಿ ಮೈಸೂರ್ ಪಾಂಶಿಷ್ಯ ಪಂಥ ವಂಶಾಜಿಕೊಂಡುಬರುವಂಥಾ 3ಂಪಳ್ಳಿ
ಗಳಾಗುತ್ತಾ ಬಂಜೆಟ್ಟಿಕೆಯಲ್ಲಿ ಪರಿಷಿಗಳಾಂ ಪಾಂಶಿಷ್ಯ ಪಪಳ್ಳಿ ಪಂಂದು ಗಿಡಪ್ರೇರಂ
ಪಹಾಪಾಂಶಿ ರಂಪ್ರದಿಲ್ಲಾಗ ಪದರೀ ಮೈಸೂರ್ ಪಾಂಶಿಷ್ಯ ಪಪಳ್ಳಿ ಪೋಂದಪಡೆಯಲ್ಲಂಡ
ಪುಂಗಮಂಗಳಾ ಜ್ಞೋನ್ ನಹಳ್ಳಿ ಲಂಬಾಜಹಳ್ಳಿ ಗ್ರಾಮಂಗಳ ಪುಮೀನನ್ನುನ್ನಾರಂ
ಗುಪಳ್ಳಿಗೆ ವಿಶ್ರೀವಂಶಾಜಿರುಕ್ಕಾ ಕಿನವಿಸ್ಸಿ ಗ್ರಾಮಪಟ್ಟಿ ಗೌಂಡಪೂರಳ್ಳಿ ಪಾಂಶಿಷ್ಯ ಪಪಳ್ಳಿಗೆ
ಪೋಂಪಿಲಂಲಂಂಪಹಪಿಲೀ ಪಂಶಾಜಿಪಟ್ಟಿ ಪಶಲ್ಲಿ ಪಪಳ್ಳಿ ಪಾಂಶಿಷ್ಯ ಲಂಮ್ಮಿ ಪಿಂಶಾಜಿಪಟ್ಟಿ
ನಹಳ್ಳಿಪಟ್ಟಿ ಪಾಂಶಿಷ್ಯ, ಪಬಪಿಪಿಪಿಚ್ಚಿಪ್ಪಿಂಪಿಪಿಲಂಪ್ಪಿಲಂಪಟ್ಟಿ ಪಾಂಶಿಷ್ಯ ಪಪಳ್ಳಿ
ಪಂಶಾಜಿಪಾಂಶಿಷ್ಯ ಪಪಳ್ಳಿಗೆ ಲಂಲಂಲಂಪಾಂಪಿಪಟ್ಟಿ ಪುಮೀನನ ಅಲ್ಲಪಿಲಂಲಂಪಿಪಟ್ಟಿಕ್ಕಾ 3-4
ಪಿಪಟ್ಟಿಕ್ಕಿಲ್ಲಿ ಮೈಂಡ್ ಪಂಶಾಜಿಲಂಲಂಕ್ಕಾ ಕಿ ಪಿಪಿಪಿಪಟ್ಟಿ ಪಾಂಶಿಷ್ಯ ಪಪಳ್ಳಿಗೆ ಪಮಸಿ
ಲಂಲಂಪಪಿಸ್ಸಿಪಿಲಂಲಂಪಿಪಟ್ಟಿ ಅಂಪಿಪಿಪಿಪಿಲಂಲಂಪಿಪಟ್ಟಿ ಪಿಲಂಲಂಪಿಪಟ್ಟಿ ಪಿಲಂಲಂಪಿಪಟ್ಟಿ ಪಿಲಂಲಂಪಿಪಟ್ಟಿ
ಪಿಲಂಲಂಪಿಪಟ್ಟಿ ಪಿಲಂಲಂಪಿಪಟ್ಟಿ ಪಿಲಂಲಂಪಿಪಟ್ಟಿ

ಅಂದರೆ ಜುಮೀನು ಇಲ್ಲದಿದ್ದರೆಕ್ಕಿಂತ ಬಡತನಕ್ಕಿಂತ ಹಂಚಿಕೆ ಮಾಡಿಸಿಕೊಳ್ಳಲು ನಿಕೊಂಡಿರುವ ಜೀವಂತ ಪ್ರಶ್ನೆ ಎಂದಾಗ ಬೇಕಾದಂತೆಲ್ಲಾ ಅರ್ಥೈಸಿಕೊಳ್ಳಬಹುದು.

ದಿ. 21-12-1951 ರಲ್ಲಿ ಬೇಕಾದ ವಿಸಿಕ್ಕಿದ್ದಾವಿಂದು ಪಡೆದಿದ್ದೇ ಕಳಿಸಿಕೊಟ್ಟಿದ್ದರ್ಕೆ ಪ್ರತಿಯನ್ನು ಇದರೊಳಗೆ ಲಗತ್ತಿಸಿ ಕಳಿಸಿಕೊಟ್ಟಿದೆ. ಇಂತಿ

ಕಂ. ಸಂಖ್ಯೆ

ಅಂಕಿತ

A. Sree Ramaiah
Sd/-

ನಾರಾಯಣಪ್ಪ

V. Sonnappa

ಮೇಲ್ಕಂಡವರು

ರವರು ಹೆಬ್ಬೆಟ್ಟು

ಎಲ್.ಟಿ. Mark ಗೆ ಪೀಠ ಭಾಗದ ಬಲಗಡೆ ಹಾಕಿದ್ದು

N.B. A.C. 1349/54-5

ಎಲ್.ಟಿ. Mark ಗೆ ಬಿರುಕುಗಳ ಹಾಕಿದ್ದು

ಎಲ್ಲಾ ಬೆರಳಿನ ಮುದ್ರೆಗಳು ಬಂದಿವೆ

Forwarded to the District Forest Officer, Kolar District for enquiring and considering the prayer of the Villagers. They may also be endorsed as to the nature of disposal.

Sd/- Deputy Commissioner
Kolar District Kolar.

ಎಲ್.ಟಿ. Mark ಗೆ ಹೆಬ್ಬೆಟ್ಟು

ಎಲ್.ಟಿ. Mark ಗೆ ತೋರುಬೆರಳು

28/12/54

ಎಲ್.ಟಿ. Mark ಗೆ ಮಧ್ಯದ ಬೆರಳು

ಎಲ್.ಟಿ. Mark ಗೆ ಉಂಗುರ ಬೆರಳು

ಎಲ್.ಟಿ. Mark ಗೆ ಕಿರುಬೆರಳು

ಎಲ್.ಟಿ. Mark ಗೆ ಅಂಗೈ ಭಾಗ

ಎಲ್.ಟಿ. Mark ಗೆ ಮಣಿಕಟ್ಟಿನ ಭಾಗ

ಎಲ್.ಟಿ. Mark ಗೆ ಮುಂಗೈ ಭಾಗ

ಎಲ್.ಟಿ. Mark ಗೆ ಹೆಬ್ಬೆಟ್ಟಿನ ಕೆಳಭಾಗ

E
Perused & returned.

Dy. C.
30/12

Dr. Lalk

ಕೋಲಾರದ ಪಾಲ್ಗೊಂಡು ಅಮುಕ್ತ ಪಾಕೆ ಕ್ಯಾಮಿಂಯುವಂಗೆ.

ಇಲ್ಲಿ ಕೋಲಾರ ಪಾಲ್ಗೊಂಡು ಕಳ್ಳಿ ಮೂರಂಡುಗುಳ್ಳಿ, ಯೂಡಲವಾಡಿ ಕೋಡಿರೆಂಸ್ಸಾರು ಮುತ್ತಿತ್ತಿ ಪ್ರಾಚೆಕುಳ್ಳಿ ಗ್ರಾಮಗಳ ಪಿಡಿರಣಾಗ ಬಂದ ಪಡಿ ನಾಲುಗಳು ಬಳಿಕು ಕೆರಾಂಡ ಪರವಾಕ್ಷಿ. ಅಕ್ಕಿ.

ನ್ಯೂಮಿ:—

ತಮಂಡ್ರ ಜೀಡಿ ಮೈಂ ಳ್ಳಂ ಬುಡೀನೆಂಡಿರೆ ನಮುಗೆ ಎಲ್ಲಾ ಪಕಾಂಯಕ್ಕೆ ಜೆ ಮಾಡಾ ಸುಗಳು ನಾಲಕೆ ಇರು ಪುಡಿಂಪ ತಮಗೆ ತಲೆಗೆ ಇಲಕರಿಗಳಂದೆ ಜೆ ಮಾಡಾನು ಕೊಡಿಸಿಕೊಡಿ ಪೋಕ್ಕುಬು. ಮುಂದೆ ತಮಗೆ ಆ ಪೈನ್ಗಳು ಗುಪಡಾಂಯಿ ಕೊಡಾಂಡಿಕ್ಕೆಬು. ಪ್ರಿಪಕ್ಕೆ ಇವಂಲಿಸಾ ಅಯಾವ ಕೊಂಗಕೆಯೂ ಇಳಿದು ಬಾಂಕಿಲ್ಲ.

ಇದಾಂಕ ಅಂಬೆ ಕೋಲಗ ನಮಂಗೆ ಇಲ್ಲೇ ಪಾಲ್ಗೊಂಡಿಗೆ ನೇರಂಡ ಅಕೆರುಳ್ಳಿ ಗ್ರಾಮಕ ಗೌಲವಯ್ಯಳಿಲ್ಲಿ ಜೀ ಪಾಕುಳ್ಳಿ ಜಮಾನು ಇರುವುಬು. ಅಕರಂಲಿ ನಮಂಗೆ ಜಮಾನು

Memo
Sent R.F. for Department
clearance, Kolar
for Compli-
ting enquiry
reports in
connection.

ಕೊಡಿಸುಂಬಾರು ಮಾಡಿಸಿ ಕೊಂಚ್ಚಿ ಆ ಮೂಲಂ ರಂಜಿಸಿ ಕೊಂಡು ನಮ್ಮ ನಮ್ಮ ಅಳವುಳ್ಳಿ ಕೊಳಿದ ಪ್ರಾಣ ಕ್ಕಾನಿಯಿಸಿ ಪೋಕ್ಕೆಂಡು ನಮಂಗೆ ಲಿ ಜೀಡಿಕ್ಕೆಬೆ. ಸ್ಟಾಮಿ.

ಇಂತಿ ನಿ ನಮಂಗೆ. ವಿಶ್ವಾಸುರು

ಮೂರಂಡುಗುಳ್ಳಿ ತೋಲಾರಿ ಮುನಿವೆಂಕಟ.

" ಬಂಗಿ ಮುನಿಯಪ್ಪ.

" ನಿನ್ನ ಪೈಲ್ಲಾ ತಪ್ಪ.
ಸ/ಂ ಕಾಳಪ್ಪ

" ಪಟ್ಟಿಂಕ ಮುನಿಯಪ್ಪ
ಜೀ ಎಲುಪತ್ತಿ

15/5/54.

P.T.O.

ఒంగోలు.

రోడ్డులో వెళ్తూ ఉండగా ఎదురుగా వచ్చిన ఒక వ్యక్తి

గిట్టి చెప్పి S/o ఎల్లప్ప

కులవృత్తి చేసుకొని జీవిస్తున్నాడు. నేను

ఈ రోజు పొద్దున్న 9 గంటలకు మా ఇంటి వద్ద

కూర్చుని ఉండగా. నిన్నటి రోజు నా S/o

ఆదిలక్ష్మి ని ఎవరో ఇద్దరు వ్యక్తులు

ఎవరో తెలియని వ్యక్తులు వచ్చి నా కూతురిని

V. Bhimbamma

పట్టుకొని వెళ్ళిపోయారు. అని చెప్పగా

A.K. పేపర్ల

చిత్తుప్రతి
కథనం

A.K. పేపర్లలో
ఏ.

A.K. భద్రంగా
ఉంచిన పేపర్లలో

A.K. పేపర్లు ఎవరు
తీసుకున్నారో

A.K. లభ్యమైన
ఫలితాన్ని
ఇచ్చిన పేపర్లలో

A.K. పేపర్లు ఎవరు
తీసుకున్నారో

A.K. యజమాని
సంతకం పేపర్లలో

A.K. ఫలితాలు
ఇచ్చిన పేపర్లలో

A.K. పేపర్లు ఎవరు
తీసుకున్నారో

A.K. ఫలితాలు
ఇచ్చిన పేపర్లలో

ఈ కేసులో చెప్పిన ఫలితాలకు
చెందిన

A.K. ఫలితాలు
ఇచ్చిన పేపర్లలో

సైంటిస్టుల
సంతకాలు ఉన్న
పేపర్లలో

53

To

The Deputy Commissioner
Kolar District
Kolar.

Respected Sir,

I the undersigned M. Mulavagaliah clerk Deputy Commissioner's office Kolar (native of Hospet Kolar town) beg to bring the following few lines for your kind consideration and favourable orders.

I have served for above 36 years in the Government service and I am due to retire from service within a short period. After my retirement I have no other sources of maintaining my big family of 8 souls.

Under the above circumstances I request you to kindly [illegible] to the West of Kolar Chikballapur Railway line out of survey No. 24 of Arahalli village Kasaba hobli and thus enable me to ekeout my livelihood. I am a poor Adikarnataka by caste.

For which act of kindness I shall remain ever grateful to you,

Yours obediently,
Mulavagaliah
2.6.1954

Memo

Forwarded to the Amildar Kolar Taluk for report with records.

For Deputy Commr
Kolar
2/7/54

Amildar Kolar
14/7/54

54

AKDR 2
54-5

Village – Arabalir
Hobli – Kasaba
Taluk – Kolar

Sub:– Grant of land in Sy No for cultivation purposes to Sri. Mulabagalacalu and others.

Index.

1. petition	1
2. petition	1
3. Memorandum	2
4. List	1
5. Sketch	1
6. Spl RR's appl	1
Total	7

Seven papers only.

55

ಗುತ್ತಿಗೆ ಸಾಗುವಳಿ ಚೀಟಿ.

1942ನೆಯ ಇಸವಿ ಏಪ್ರಿಲ್ ತಿಂಗಳು 11ನೆಯ ತಾರೀಖಿನ ಆರ್. 6580 93–ಆರ್. ಎಲ್. 65–41–1 ನೆಯ ನಂಬರಿನ ಮತ್ತು 1942ನೆಯ ಇಸವಿ ಜೂನ್ ತಿಂಗಳು 30ನೆಯ ತಾರೀಖಿನ ಆರ್ 8361–71 ಆರ್. ಎಂ. 65–41–12ನೆಯ ನಂಬರಿನ ಸರ್ಕಾರಿ ಹುಕುಮುಗಳನ್ನು ಅನುಸರಿಸಿ ಗುತ್ತಿಗೆ ಮೂಲಕ ಹಂಗಾಮಿ ಸಾಗುವಳಿಗೆ ಕೊಟ್ಟಿರತಕ್ಕ ಜಮೀನಿನ ಗುತ್ತಿಗೆ ಸಾಗುವಳಿ ಚೀಟಿ.

ತಾಲ್ಲೂಕು.....ಹೋಬಳಿ .....ಗ್ರಾಮದಲ್ಲಿ ವಾಸವಾಗಿರುವ .....ರ ಮಗ.....ರಿಗೆ.

ನೀವು, ಮೇಲೆ ನಮೂದಾಗಿರುವ ಸರ್ಕಾರಿ ಹುಕುಮುಗಳನ್ನು ಅನುಸರಿಸಿ ಬರೆದುಕೊಟ್ಟಿರುವ ಮುಚ್ಚಳಿಕೆಯಲ್ಲಿ ಒಪ್ಪಿರುವ ಷರತ್ತುಗಳಿಗೆ ಒಳಪಡಿಸಿ, ಈ ಕೆಳಗೆ ಕಂಡ ಷೆಡ್ಯೂಲಿನಲ್ಲಿ ನಮೂದಾಗಿರುವ ಸರ್ಕಾರಿ ಜಮೀನನ್ನು 1942–43ನೆಯ ಸಾಲ್ ಲಾಗಾಯಿತು ಐದು ವರ್ಷಗಳ ವರೆಗೆ ಎಂದರೆ, 1942–43ನೆಯ ಸಾಲ್ ಲಾಗಾಯಿತು 1946–47ನೆಯ ಸಾಲ್ ಜೂನ್ ತಿಂಗಳ ಕೊನೆಯ ವರೆಗೆ ಆಹಾರ ಪದಾರ್ಥಗಳನ್ನು ಬೆಳೆಯಲು ಹಂಗಾಮಿಯಾಗಿ ನಿಮಗೆ ಗುತ್ತಿಗೆಗೆ ಕೊಡಲಾಗಿದೆ. ಮುಚ್ಚಳಿಕೆಯಲ್ಲಿ ನಮೂದಾಗಿರುವ ಷರತ್ತುಗಳನ್ನು ಅನುಸರಿಸಿ ಗುತ್ತಿಗೆ ಅವಧಿ ಪೂರೈಸಿದ ಕೂಡಲೇ ಜಮೀನನ್ನು–ಖಾಯಂ ಸಾಗುವಳಿಗಾಗಿ ನೀವು ಅದಮ್ಮ ಪಡೆಯದಿರುವ ಪಕ್ಷದಲ್ಲಿ–ಸರ್ಕಾರಕ್ಕೆ ಹಿಂದಕ್ಕೆ ಬಿಟ್ಟುಕೊಡಬೇಕು. ಅಲ್ಲದೆ, ಗುತ್ತಿಗೆ ಅವಧಿಯಲ್ಲಿ ಜಮೀನನ್ನು ಯಾವ ಬಗೆಯಲ್ಲಿಯೂ ನೀವು ಪರಭಾರೆ ಮಾಡಕೂಡದು.

ಷೆಡ್ಯೂಲ್.

ತಾಲ್ಲೂಕು	ಹೋಬಳಿ	ಗ್ರಾಮ	ಸರ್ವೇ ನಂಬರು	ಯಾವ ಬಗೆ ಜಮೀನು	ವಿಸ್ತೀರ್ಣ	ಆಕಾರ	ನಿಷ್ಕರ್ಷಿಸಿರುವ ಜಮೀನು ಅಂದಾಜಾ ಕಿಮ್ಮತ್ತು	ಜಮೀನಿನ ಮೇಲಿರುವ ಮಾಲ್ಕಿ ತಪಸೀಲು ಮತ್ತು ಕಿಮ್ಮತ್ತು	ಷರತ್ತು

ಕಂದಾಯ— 1ನೆಯ ವರ್ಷ, 2ನೆಯ ವರ್ಷ } ಮಾಫಿ

ಕಂದಾಯ— 3ನೆಯ ವರ್ಷ, 4ನೆಯ ವರ್ಷ } ಅರ್ಧ

ಕಂದಾಯ— 5ನೆಯ ವರ್ಷ—ಪೂರ್ತಿ

194 ನೆಯ ಇಸವಿ.....ತಿಂಗಳು..... .....ನೆಯ ತಾರೀಖು

ಅಮಲ್ದಾರ್,
.....ತಾಲ್ಲೂಕು.

WD 0319—GPB—9,800—16 9-45

M2-C.1891/54-55.

Office of the Deputy Commissioner,
Kolar District,
Kolar. Date...10th..March..55.

56

To

The District Forest Officer,

Kolar District, KOLAR.

Sir,

Sub: Disposal of S.No.21 of Arahalli village, Kolar Taluk for cultivation purposes.

Ref: Report No.R2-C.731/54-55 dated 28-2-55 from the Sub Division Officer, Kolar.

- - -

I write to enclose herewith the darkhasts received for grant of land out of S.No.21 of Arahalli village and request you to kindly furnish your opinion for disposal of the land for cultivation purposes to the landless and insufficient holders, after disafforestating the area in question.

Yours faithfully,

(C.N.PADMANABHAIAH)
For Deputy Commissioner,
Kolar District.

Retransmitted, inviting kind reference to this office R70/1244 dated 10-1-55 wherein a detailed report has been made furnishing the opinion of the U.S. in the matter. A copy of this reference is also being submitted herein along with connected

57

[illegible] Forester, in Mississippi, Bamgala Co. - pertaining his
[illegible] inspection trips [illegible] U. S. [illegible] in a [illegible]
[illegible] accompanying. The Connected Records accompanies.

[illegible] Division
Forest Office
[illegible] FOLAER, 2/3

[illegible]
11/3/55
[illegible]

P.W.D.R.2 Govt Salem Office, Vrdcs 58
154-155 Records Dated 13th Feb 1955

Reference:— Memo No: R2-Gpl 32 49/54-5
dated 31.10.54 from the Sub-Division
Office, Krdcs

Resubmitted to the
Sub-Division Office, Krdcs for favour
of third perusal with the report of the
Special Revenue Inspector for Depressed
classes, Krdcs in original.

It is reported that all the
Darkhast-dars are members of divided
families and out of whom 87 persons
are landless and ineligible land holding
as detailed in the Revenue Inspectors report
dated 8.2.1955.

The Committee records accordingly

M
15/2/55
R2
DL

7225

Board of
Revenue Inspector

13/2/55.

Rc 731 En file
54-55

Submitted to the Deputy Commissioner, Kolar District Kolar with reference to his No. M2 RC. 10/54-55 dated 10-7-54..

Sy No. 21 of Arakalli Village in which the dankhastu are received for grant of lands is reported to have been reserved for Forest and included in Gadakalli Village minor Forest.

As the dankhastdars are reported to be landless and insufficient land-holders, Sanction of Government may kindly be accorded for disafforestation of the land and disposal of the same for cultivation to the needy persons as per revised rules.

Connected papers accompany

Sub Division Officer
Dist Kolar
28/2/55

M/
4/89
4/3/55

DEPUTY COMMISSIONER
4 MAR 1955
KOLAR DISTRICT

1					
2					
3					
4					
5					
6					
7					
8					
9					
10					
11					
12					
13					
14					
15					
16					
17					
18					
19					
20					
21					
22					
23					
24					
25					
26					
27					
28					
29					
30					
31					
32					
33					
34					
35					
36					
37					
38					
39					
40					

Revenue Forms No. 121.

Appendix

ధరణి నెట్ లో రిజిస్ట్రేషన్ నిమిత్తం DKDR 2/కడప తాలూకా → 61

ధరణి నెట్ నకు లాగిన్ అవ్వటానికి కావాల్సిన వివరాలు

మీ పేరు రాయండి.

ఫోటో తో పాస్ బుక్

DKDR 2/ మీ పేరు.

కేవలం రిజిస్ట్రేషన్ కు మాత్రమే ఈ లాగిన్ ఉపయోగించాలి

మీ ఫోన్ నంబర్ కు వచ్చిన OTP ఎంటర్ చేయండి

ఇక్కడ మీ ఫోటో అప్లోడ్ చేయాలి.

తెలిపినవి

అమ్మే వ్యక్తి వివరాలు

క్రమ సంఖ్య	పేరు	తండ్రి పేరు	సంతకం	వేలిముద్ర
1	నారాయణ రెడ్డి	నారాయణ రెడ్డి	A.K.	అందుకున్న Viswanath
2	లక్ష్మీదేవి	రామ సుబ్బారెడ్డి	"	"
3	చంద్రశేఖర్ రెడ్డి	రామ సుబ్బారెడ్డి	"	"

మీరు కొనే ఆస్తి వివరాలు

కేటాయింపు సంఖ్య	విస్తీర్ణం	చెల్లించే మొత్తం	మార్కెట్ విస్తీర్ణం	మొత్తం	తేదీ
21	239.35			రిజిస్ట్రేషన్	-

గమనిక:- మీకు కేటాయింపు సంఖ్య ఇచ్చినప్పుడు, విస్తీర్ణం మొత్తం తెలుసుకోవడానికి మీరు ఆ కేటాయింపు సంఖ్యను ఎంటర్ చేయండి. మీకు కేటాయింపు సంఖ్య లేకపోతే కేటాయింపు పత్రం ఇవ్వబడదు.

భూ నివేదన పత్రికలను ఎఫ్ ఫారం No. 62

వేల్పు నంబరు	విస్తీర్ణము	చెల్లించిన మొత్తము	గమనిక

ఇ మిమ్మును అనుమతి ప్రకారము ఆక్షేపణ లేకుండా ఉచితంగా పట్టా రాయించుకొనుటకు - ఈ పట్టా ఈ నివేదన అనుబంధమును, నాయుడు అనుమతి పత్రమును నివేదనను వేల్పు రాసిన పట్టాదారులు

పట్టాదారు సంతకము

సాక్షులు

1. పట్టాదారు
2. కరణము
3. పాలకుల్యము

II గ్రామ లెక్కల వివరములు.

(1) విస్తీర్ణము :-

ఉత్తరము మరియు దక్షిణము	తూర్పు పడమర	మొత్తము	గమనిక
3-1	499-1	358.27	(a) ఇ పట్టా విస్తీర్ణము 239-35 (b) విస్తీర్ణ వివరణ తేడా విస్తీర్ణము 4-0 (c) లెక్కించిన విస్తీర్ణము 235 ఎకరాలు

(2) సరిహద్దు వివరములు

దక్షిణ దిక్కు	పశ్చిమ దిక్కు	ఇ పట్టా దారుడు (విస్తీర్ణము సంబంధించి దరఖాస్తు పెట్టిన తేదీన మీ పేరున నమోదు)
209	203	259

(3) ఇ మొత్తంను ఎన్ని వివరణ తేడాలు ఇవ్వబడినవి అనుటకు కారణములు

సెర్వాయర్ రికార్డు ప్రకారము జి. 12319/ఎ4 33-30-124 A. 16.6.31, ప్రకారం కాగితపత్రము ప్రకారం ఇ మొత్తం 175.20 గుంటలు మొత్తము ఉండగా కొలతలు చేసినప్పుడు 235 ఎకరాలు కలదు

A. Sree Ramamurthy
సర్వేయరు

17.5.54
తేదీ

తహసీల్దార్

Rough Skeleton drawn in connection with the [illegible] pressed classes darkhast
[illegible] of Arabelli and Surrounding villages for Som[illegible] Survey Numbers of Arabelli
& Kusabu Hobli in Koppa Taluk.

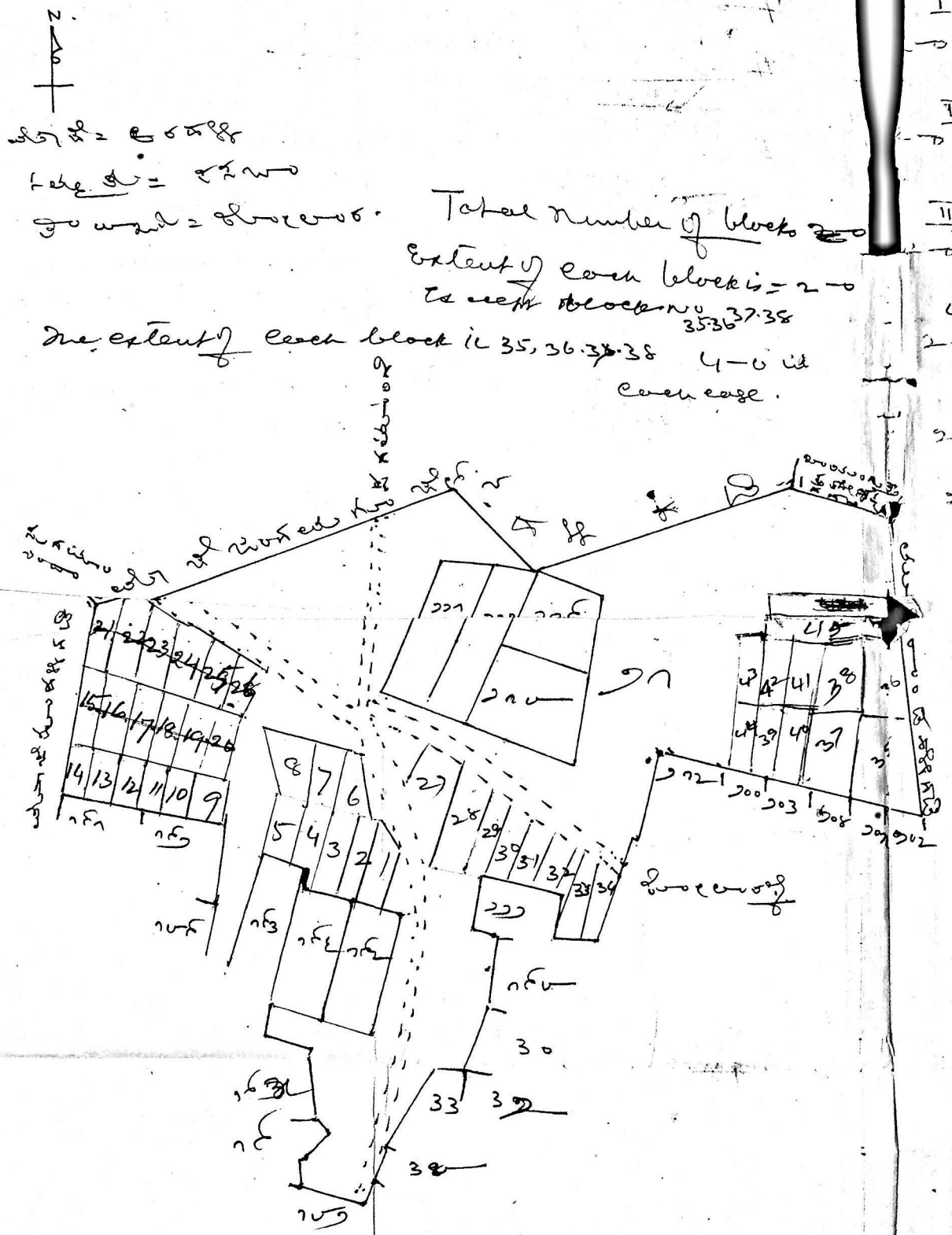

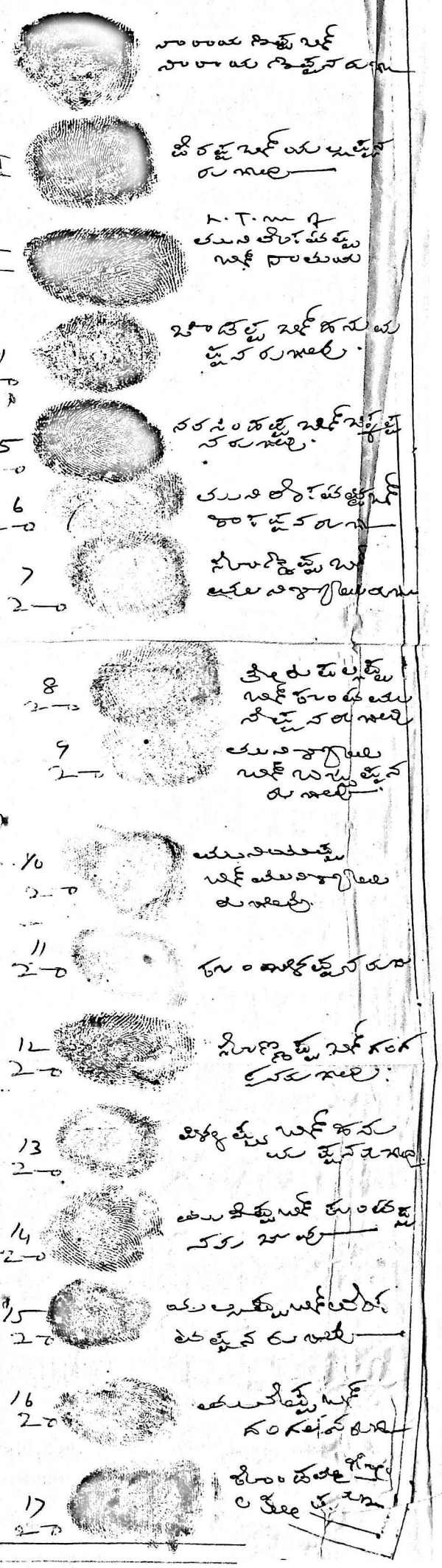

18 [illegible]
S/O (illegible)

19 [illegible]

20 [illegible]

21 [illegible]

22 [illegible]

23 [illegible]

24 [illegible]

25 [illegible]

26 [illegible]

27 [illegible]

28 [illegible]

29 [illegible]

30 [illegible]

31 [illegible]

32 [illegible]

33 [illegible]

34 [illegible]

35 [illegible]

36 [illegible]

V. Bhimanna

37 [illegible]

38 [illegible]

39 [illegible]

40 [illegible]

41 [illegible]

42 [illegible]

43 [illegible]

44 44 [illegible]

45 [illegible]

ಮಾದರಿ ಕರಪತ್ರಗಳು

ಜಿಲ್ಲಾ ಪಂಚಾಯತ್ ಸದಸ್ಯರ ಚುನಾವಣೆ

ತಾಲ್ಲೂಕು ಪಂಚಾಯತ್ ಸದಸ್ಯರ ಚುನಾವಣೆ

ಮತದಾರ ಬಂಧುಗಳೇ,

ನಮಸ್ಕಾರಗಳು.

ಮುಂಬರುವ ಚುನಾವಣೆಯಲ್ಲಿ ನಾನು ಕಾಂಗ್ರೆಸ್ ಪಕ್ಷದ ಅಭ್ಯರ್ಥಿಯಾಗಿ ನಿಂತಿದ್ದೇನೆ. ನನ್ನ ಚುನಾವಣಾ ಚಿಹ್ನೆ ಹಸ್ತ. ನನಗೆ ಮತ ನೀಡಿ ಆಶೀರ್ವದಿಸಬೇಕಾಗಿ ಕೋರುತ್ತೇನೆ.

ತಮ್ಮ ವಿಶ್ವಾಸಿ

ಎಸ್. ಎಸ್. ಪಾಟೀಲ

తేదీ

విలువలు పట్టలనష్టి నేదే

నా మిత్రులు వీళ్ళు మిగతా మిత్రులవల్ల స్నేహం పెంచుకున్నారు.
ఆ మిత్రులందరూ కలుసుకోవటానికి
ఊళ్ళు వచ్చి పోతుంటారు కాబట్టి
చిన్న ఇల్లు సరిపోదు.

ఇచ్చిన వారి వేలిముద్రలు

దానప్పు

1 L.T. Mark of వీరభద్రుడు
2 సంతకం లేదు
3 మునివేళ్ళకు బదులు
4 L.T. Mark of కుడి బొటనవేలు

A. Sreeramulu.

వీరి సంతకాలు

1.7.54

తేదీ

Submitted to the Amildar
Kolar Taluk
Kolar

A.K.D.R.2
5-4-55 visited the village Arahalli and inspected the gomal srvc of this village along with the Shanbhogue and other prominent ryots of this village. Memorandum form was been properly filled up and enclosed for kind perusal. Patel was not found in the village at the time of visit to the village. Hence his signature could not be obtained. There is no objection by villagers for grant of land in the said gomal srvc. Serial number 35 Sri Munivenkatesh is a 4th division clerk who is at the verge of retirement. All the adult members his family are agriculturists.

Read
on 14/10/54

7-8-54

Under the above circumstances stated a favouring recommendation may kindly be made to the department of forest for releasing the land and

A.K.D.R. 2 Genl. 54-55 misc. memo

69

Forwarded to the Spl. Revenue Inspector of Depressed classes Kolar for immediate report on the points raised by the D.C. Kolar.

R. Siddaiah
Asstt. to C

The same may kindly be 2 8.11.54.

granted as stated in the sketch.

M. Narasimha
Spl. R.I.
Kolar
28.) 57

A.K.D.R. 2 Genl. 54-55 misc.

Ref:— Memo No: P.C. 10/54-55 dated 2.7.54 from the Deputy Commissioner Kolar Dist. Kolar

---

Subject:— Grant of Land out of S.No 81 of Arahalli Village for Cultivation to Sri. M. Mulabagalish and others.

REVENUE SUB DIVISION OFFICE No. M R2 Date 20/6/57 KOLAR.

Submitted to the Sub-Division Officer Kolar for kind perusal.

The land applied for is reserved for Forest and included in the Yarahalli village minor forest as per accounts of this office. The extent measures 239-35 of land. There are a good number of Applicants (47 Applicants) Some of them are Residents of neighbouring Villages. The Applicants are bonafide Agriculturists and it is indeed necessary to provide lands to these landless people. proper use of lands will be a harmful economy and affects agricultural interest. The Applicants are landless persons belonging to the S.C. Community. Sanction of Grant may kindly be accorded for disafforestation of the above area of land for cultivation purposes. The list of persons who are in need of Lands and other Connected papers accompanying

3249

R2 file 3249 54-55 Memo

Returned to the Asstt. to Kolar for report whether the Harijans are members of divided or undivided family. If the latter is true, the particulars of lands owned by members of their family may be investigated and report submitted. Records accompany.

S.D.O. Kolar
31/10/54

5.11.54.
9 4 40 43

2 Nos Arrival of R of Estates

నంబరు				
4	[illegible]	[illegible]	[illegible]	[illegible]
5	[illegible]	[illegible]	[illegible]	[illegible]
6	[illegible]	[illegible]	[illegible]	[illegible]
7	[illegible]	[illegible]	[illegible]	[illegible]
8	[illegible]	[illegible]	[illegible]	[illegible]
9	[illegible]	[illegible]	[illegible]	[illegible]
10	[illegible]	[illegible]	[illegible]	[illegible]
11	[illegible]	[illegible]	[illegible]	[illegible]
12	[illegible]	[illegible]	[illegible]	[illegible]
13	[illegible]	[illegible]	[illegible]	[illegible]
14	[illegible]	[illegible]	[illegible]	[illegible]
15	[illegible]	[illegible]	[illegible]	[illegible]
16	[illegible]	[illegible]	[illegible]	[illegible]
17	[illegible]	[illegible]	[illegible]	[illegible]
18	[illegible]	[illegible]	[illegible]	[illegible]
19	[illegible]	[illegible]	[illegible]	[illegible]
20	[illegible]	[illegible]	[illegible]	[illegible]
21	[illegible]	[illegible]	[illegible]	[illegible]
22	[illegible]	[illegible]	[illegible]	[illegible]
23	[illegible]	[illegible]	[illegible]	[illegible]
24	[illegible]	[illegible]	[illegible]	[illegible]
25	[illegible]	[illegible]	[illegible]	[illegible]

26	[illegible]	[illegible]	[illegible]	[illegible]
27	[illegible]	[illegible]	A.K.	[illegible]
28	[illegible]	[illegible]	"	[illegible]
29	[illegible]	[illegible]	"	[illegible]
30	[illegible]	[illegible]	"	[illegible]
31	[illegible]	[illegible]	"	[illegible]
32	[illegible]	[illegible]	"	[illegible]
33	[illegible]	[illegible]	"	[illegible]
34	[illegible]		"	[illegible]
35	[illegible]		"	[illegible]
36	[illegible]	[illegible]	"	"
37	[illegible]	[illegible]	"	
38	[illegible]	[illegible]	"	
39	[illegible]	[illegible]	"	
40	[illegible]	[illegible]	A.K.	[illegible]
41	[illegible]	[illegible]	"	[illegible]
42	[illegible]	[illegible]	"	[illegible]
43	[illegible]			
44	[illegible]	[illegible]	[illegible]	[illegible]
45	[illegible]	[illegible]	[illegible]	[illegible]
46	M. Manisamy	Munipapaiah	A.K.	[illegible]
47	[illegible]	[illegible]	A.K.	[illegible]

ಗ್ರಾಮ : ಅರಹಳ್ಳಿ ಹೋಬಳಿ : ಕಸಬಾ ತಾಲ್ಲೂಕು : ಕೆ.ಆರ್.ಪೇಟೆ

ಸಂ.	ಖಾತೆ ಸಂಖ್ಯೆ (ಹಿಂದಿನ ಸಂಖ್ಯೆ)	ಖಾತೆದಾರರ ಹೆಸರು.	ತರಕಾರಿ	ಹುಣಸೆ ಗಿಡಗಳ ಸಂಖ್ಯೆ	ಪ್ರಾಯದ ವಿವರ	ಹುಣಸೆ ಕಟ್ಟಿಸಿದ ವರ್ಷ	ಷರಾ :
1		ನಾರಾಯಣಪ್ಪ ಬಿನ್ ನಾರಾಯಣಪ್ಪ	A.K.	-	-		ಈ ಹೆಸರನ್ನು ಗ್ರಾಮ ಪಟ್ಟಿಯಲ್ಲಿ ವಿಲೀನಪಡಿಸಲಾಗಿದೆ
2		ಗಂಗಪ್ಪ ಬಿನ್ ಲಿಂಗಪ್ಪ	A.K.	3	5	ಇಲ್ಲಾ	
3	78	ಮುನಿಯಪ್ಪ ಬಿನ್ ಕಾಮಯ್ಯ	A.K	5	3	"	
4	71	ಚಾಂದ್ ಬಿ ಬಿನ್ ಜನಾಬ್ ಮಸ್ತಾನ್	A.K.	6	1	"	
5		ನರಸಿಂಹಪ್ಪ ಬಿನ್ ಚಲ್ಲಪ್ಪ	A.K	1	1	—	ಈ ಹೆಸರನ್ನು ಗ್ರಾಮ ಪಟ್ಟಿಯಲ್ಲಿ ವಿಲೀನಪಡಿಸಲಾಗಿದೆ
6	60	ಪುಟ್ಟಮುನಿಯಪ್ಪ ಬಿನ್ ರಾಚಪ್ಪ	A.K	4	3	ಸ.ನಂ 150 1-11 ಕೆ.ಪಿ " 152 0-5 ಕೆ.ಪಿ " 199 3-20 ಖುಷ್ಕಿ	ಇದರಲ್ಲಿ 1/3 ಭಾಗ ಖುಷ್ಕಿ
7	73	ಚಿಕ್ಕಣ್ಣಪ್ಪ ಬಿನ್ ವೆಂಕಟಸ್ವಾಮಿ	A.K.	5	2	ಇಲ್ಲಾ	
8	69	ಕೆಂಪಮ್ಮ ಕೊಂ ಲೇ ಕಂಬಪ್ಪ ಮತ್ತಿಪ್ಪ	A.K	8	2	ಇಲ್ಲಾ	
9	61	ಪುಟ್ಟಸಿದ್ದಯ್ಯ ಬಿನ್ ಬೆಟ್ಟಯ್ಯ	A.K.	3	—	ಸ.ನಂ 152 1-11 ಕೆ.ಪಿ " 152 0-5 ಕೆ.ಪಿ " 199 3-20 ಖುಷ್ಕಿ	ಇದರಲ್ಲಿ 1/3 ಭಾಗ ಖುಷ್ಕಿ.
10		ರಾಜಮುನಿಯಂಜುಪ್ಪ ಬಿನ್ ಮುನಿಸಿದ್ದಪ್ಪ	A.K	4	-	ಇಲ್ಲಾ	
11	57	ರಂಗಸ್ವಾಮಿ.	A.K.	4	-	ಇಲ್ಲಾ	
12	82	ಚಿಕ್ಕಣ್ಣಪ್ಪ ಬಿನ್ ಚಲ್ಲಪ್ಪ	A.K.	3	—	ಇಲ್ಲಾ	
13	74	ಕಿಟ್ಟಪ್ಪ ಬಿನ್ ಚಿಕ್ಕಮುನಿಯಪ್ಪ	A.K.	6	1	ಇಲ್ಲಾ	
14	84	ಮುನಿಪ್ಪ ಬಿನ್ ರಂಗಪ್ಪ	A.K	3	—	ಇಲ್ಲಾ	
15	81	ಲಿಂಗಪ್ಪ ಬಿನ್ ವೆಂಕಟಪ್ಪ	A.K.	5	1	ಇಲ್ಲಾ	
16	68	ಮುನಿಪ್ಪ ಬಿನ್ ಗಂಗಪ್ಪ	A.K.	5	3	ಇಲ್ಲಾ	
17	79	ನಿಂಗಮ್ಮ ಕೊಂ ಹೊನ್ನಯ್ಯ	A.K	3	—	ಇಲ್ಲಾ	

ಮೇಲ್ಕಾಣಿಸಿದ ಜನರಿಗೆ ಅವರ ಜಮೀನುಗಳಲ್ಲಿ ಹುಣಸೆ ಮರಗಳನ್ನು ಕಡಿಯಲು ಪರವಾನಿಗೆ ಕೊಡಲಾಗಿದೆ.

A. Sree Ramulu
ಶಿರಸ್ತೇದಾರರು.

No. AA/D.A.2/ou 85
Reg:- Thodas Taluk amildars mc mo no. AA D.A.2/ou 85 dated 8/11/ou. Calling for a report on the points raised by the sub-division officer, in their memo no. Rc/G. 3243/ou 85 dated 31/10/ou. Calling for a report after investigating as to whether the dashnasdars are divided or undivided members of the family etc.

Report

Submitted to the Amildar Thodas Taluk for favour of kind perusal. Investigated and found that all these 47 dashnasdars are divided families and for which the chawal taluk is obtained and enclosed herein. Out of these 47 dashnasdars serial no. 1, 5, 22. and 23 are not the residents of their respective villages and they are absent. serial no. 44 and 45 are not bonafide agriculturists as ascertained. Out of the rest, the marginally noted 12 dashnasdars have possessed lands and the extent is mentioned against their names and the remaining dashnasdars are absolutely landless.

serial no 6. Ay - Ellumi Ummatappa s/o Thimmappa — Aselmalli — s no. 150 1-11 wet. " 152 0-5 wet. " 199 3-20 dry. 4-36 = 1/3 Hisse

00 9 " Muniswamy s/o Rajjappa — 00 = 1/3 rd hisse in the above lands.

20 " Munisimmatappa s/o Amarimappa — Muvandahalli — s no. 23/2 = 1-20, s no. 75 = 8-0, 3-20 dry

21 " Dodda Ellumi Ummatappa — 00 — only 0-8 guntas dry.

25 " Munisamma w/o Ellumi Ummatappa — 11 — s no. 21 = 0-2 wet, s no. 16 = 0-5 dry, 0-7

28 " Ellumi Ummatappa s/o Thimmappa — 11 — s no. 9/3 = 0-8 wet, s no. 12/2 = 1-9 dry, s no. 52/6 = 0-7 wet. 1-24

31 Ellumimmatappa s/o Gosimanappa — 11 — s no. 23/2 = 0-23 dry, s no. 16 = 0-10 wet. 0-33

8) serial no-34 Ag. Thimappa s/o Bujjeppa Kusandahalli S.no. 12/2 = 1-9 dry
S.no. 9/6 = 0-7 "
S.no. 65/5 = 0-1 "
1-17

9) serial no.=35 Mulavagalaiah. Hosapet thodas 4-5 dry land. at Hodalavadi

10) serial no = 37 V. Bheemanna — do — 0-32 dct Lands at. Hodas Amanikere.

11) serial no = 40. Balakrishnaiah basandahalli 2-0 Dry lands at Hodalavadi village.

12) Serial no. 32 Obanna s/o Kalaiah — do — 1-38 dry lands at. Hodalavadi village.

Out of these 12 land hoddas serial no's 30 ~~and 25 38~~ 32, 35 and 40 have possessed suffecient lands and the rest 8 are conviduct to be insuffecient land holders. Hence the remaining 37 dasthasdars are landless and deserves sympathy and each may kindly be sanctioned Rs 5/- each out of the land applied for. Connected records accompanys.

Total no of applicants = 47.
Absentees = 4
Not bonafied agriculturists = 2
Suffecient land hodoles = 4
Insuffecient and landless dasthasdars = 37 (insuffecient landholders 8)

Tahasildar
Spl. hs. for D.C. Hodoly
01/8/55



Mr 5104 54

Serial No.	పేరు	పిల్లలవిషయాలు: బుట్టే కాం. బుట్టిన్	తరవా చుట్టా.	జనపదం నాగిలుగళ్లు. బ్రా.
20	మునివేంపప్పలోలం కప్ప	23-2 1-2 0 . . . . . 3 — ; S.p.L.75 2 — . . . . . 4 — ; 3-2 0 . . . . . 7 — 3-20		దూ. చే. 7 . . 1 . 8 1
21	దొత్తివునివేంపప్పలో చుపేప్ప	0-4 . . . . . 0-4 — ; . . . . . 0-4 0-4 — ; 0-4 0 . . 0-4 0-8 — 0-8		దూ. చి. బు. 4 . . 4 . . 8 1
22	పిల్లప్పలో వుంకోప్ప.	తరవాలాంటివోళ్ళనే డాబరుబ్బిలంపువుంటుల్లా. X		
23	వేంకప్పాయబలిల్లా.	~~పూంతరువిత్తనము ఇల్లా.~~ — Absent — ///		
24	లప్పయ్యబలో కాప్పే వుపేప్ప:	తరవిగజవిత్తనము ఇల్లా.		
25	వుపేప్పలో శానేప్ప	——— ది —		
26	వుపేవప్పల్లాంవునివో కప్ప	24 . . . 0-2 . . . 0-4 — ; 16 0-5 . . . . . 0-5 — 0-7		దూ. చు. చూ. 2 . 3 : 5 — ఇల్లా.
27	చిన్నప్పలో వుపేప్ప	— తరవిగిన్నంతరువిత్తనము ఇల్లా —		
28	వుపేవంపప్పలో శానేప్ప.	9-3 0-8 . . . 1-2 — ; 12-2 1-9 . . . . . 2-8-6 ; 52-6 0-7 . . 0-5-6 ; Total 1-9 0-15 . . . 4:0-0	Total 1-24	దూ. చి. 2 . 3 — 3
29	వుపేప్పలో చిన్నికప్ప	0-11 . . . . . 0-8 — ; 52-9 52-2 0-25 . . . . . 1-2-6 ; 53-3 0-30 . . . . . 1-4 — ; 35-5 0-5 . . . . . 0-4-6 ; Total 1-31 3-3-0	1-31	దూ. చు. 4 . . 1

		ఎస్తే. కం.	పంచాయతీ.	ఎవ్వ.	ఉపస్థం	స్థానిక వల్లు.
					గ్రా.	
31	మువెంకటప్పచెట్టిగార					
	మువేపచెట్టు	23-2	0-20	1-1	0-20	1-1
			0-3		0-3	
		16	0-10		0-10	
					0-33	

(32)	రుళ్ళపల్లి చంద్రప్ప				
34	12-2	1-9	2-86	1-9	
	52-6	0-7	0-56	0-7	
	5-5	0-1	0-30	0-1	
	మొత్తం	1-17	3-12	1-17	

(33) మువేపచెట్టిగారప్ప — ఈకవిస్తీర్ణం శేషమిగ్గమువ్వబడిల్లు.

K. R. Venkatachalah
Shanbhag.